

SPOKANE POLICE DEPARTMENT

PRELIMINARY CITYWIDE **IBR** CRIME REPORT



Preliminary IBR Counts

CHIEF OF POLICE

Craig Meidl

Period Ending: Saturday, March 12, 2022

NIBRS Categories (Part 1 Selected)		7 Day Comparison			28 Day Comparison			YTD Comparison		
		Current	Prior	Percent	Current	Prior	Percent	Current	Prior	Percent
Violent	Criminal Homicide	1	1	0.00%	2	0		2	1	100.00%
	Rape	5	8	-37.50%	18	15	20.00%	44	48	-8.33%
	Robbery - Commercial	1	0		7	9	-22.22%	22	9	144.44%
	Robbery - Person	6	7	-14.29%	17	18	-5.56%	39	35	11.43%
	Aggravated Assault - Non DV	7	12	-41.67%	41	35	17.14%	90	87	3.45%
	Aggravated Assault - DV	3	8	-62.50%	21	28	-25.00%	63	74	-14.86%
Violent Total:		23	36	-36.11%	106	105	0.95%	260	254	2.36%
Property	Burglary - Residential	7	12	-41.67%	43	63	-31.75%	139	127	9.45%
	Burglary Garage	1	3	-66.67%	14	19	-26.32%	45	81	-44.44%
	Burglary Commercial	14	13	7.69%	50	57	-12.28%	128	102	25.49%
	Larceny	153	246	-37.80%	877	836	4.90%	2096	1637	28.04%
	Vehicle Theft	29	30	-3.33%	139	142	-2.11%	342	185	84.86%
	Arson	0	1	-100.00%	3	5	-40.00%	10	14	-28.57%
Property Total:		204	305	-33.11%	1126	1122	0.36%	2760	2146	28.61%
Preliminary Part 1 Crime Totals:		227	341	-33.43%	1232	1227	0.41%	3020	2400	25.83%
Current 7 Day Period:		3/6/2022 - 3/12/2022			Prior 7 Day Period:		2/27/2022 - 3/5/2022			
Current 28 Day Period:		2/13/2022 - 3/12/2022			Prior 28 Day Period:		1/16/2022 - 2/12/2022			
Current YTD Day Period:		1/1/2022 - 3/12/2022			Prior YTD Period:		1/1/2021 - 3/12/2021			

Prepared by SPD Crime Analysis Office - Monday, March 14, 2022

NOTE: SPD moved from UCR to the NIBRS reporting standard on 10/4/16 following the transition to a new RMS System. [Numbers on CompStat reports prior to this date should not be used as a comparison to those on this report.](#) Additional info on these reporting standards can be found on the FBI website: <https://ucr.fbi.gov/nibrs-overview>

This chart represents Preliminary counts of selected crime categories from Police Case Reports. Full statistical analysis to determine the confidence level of this data has not been performed. The % change columns on the preliminary counts differ from the percentage change on the NIBRS crime report, sometimes significantly. The CompStat report is designed for operational use and includes only selected NIBRS categories and coding less complex than full NIBRS rules. Official statistics for these and other NIBRS categories can be found on WASPC & FBI websites once available.



SPOKANE POLICE DEPARTMENT



NORTH **Police Service Area**

PSA Commander

Captain Mark Griffiths

Northwest District (P1)

Central District (P2)

Neva-Wood District (P3)

Northeast District (P4)



POLICE SUMMARY - Ending: Saturday, March 12, 2022

NORTH PRECINCT (P1, P2, P3, and P4)



Preliminary IBR Counts

NIBRS Categories (Part 1 Selected)		7 Day Comparison			28 Day Comparison			YTD Comparison		
		Current	Prior	Percent	Current	Prior	Percent	Current	Prior	Percent
Violent	Criminal Homicide	0	0		0	0		0	0	
	Rape	2	5	-60.00%	10	7	42.86%	20	23	-13.04%
	Robbery - Commercial	1	0		5	6	-16.67%	16	7	128.57%
	Robbery - Person	5	3	66.67%	9	12	-25.00%	23	22	4.55%
	Aggravated Assault - Non DV	3	5	-40.00%	20	18	11.11%	42	51	-17.65%
	Aggravated Assault - DV	1	6	-83.33%	15	19	-21.05%	40	47	-14.89%
Violent Total:		12	19	-36.84%	59	62	-4.84%	141	150	-6.00%
Property	Burglary - Residential	2	9	-77.78%	23	36	-36.11%	82	82	0.00%
	Burglary Garage	1	2	-50.00%	11	11	0.00%	30	49	-38.78%
	Burglary Commercial	8	8	0.00%	30	39	-23.08%	82	55	49.09%
	Larceny	90	129	-30.23%	476	454	4.85%	1140	1034	10.25%
	Vehicle Theft	20	15	33.33%	84	83	1.20%	203	114	78.07%
	Arson	0	0		0	4	-100.00%	5	10	-50.00%
Property Total:		121	163	-25.77%	624	627	-0.48%	1542	1344	14.73%
Preliminary Part 1 Crime Totals:		133	182	-26.92%	683	689	-0.87%	1683	1494	12.65%
Current 7 Day Period:		3/6/2022 - 3/12/2022			Prior 7 Day Period:		2/27/2022 - 3/5/2022			
Current 28 Day Period:		2/13/2022 - 3/12/2022			Prior 28 Day Period:		1/16/2022 - 2/12/2022			
Current YTD Day Period:		1/1/2022 - 3/12/2022			Prior YTD Period:		1/1/2021 - 3/12/2021			

Prepared by SPD Crime Analysis Office - Monday, March 14, 2022

NOTE: SPD moved from UCR to the NIBRS reporting standard on 10/4/16 following the transition to a new RMS System. [Numbers on CompStat reports prior to this date should not be used as a comparison to those on this report.](#) Additional info on these reporting standards can be found on the FBI website: <https://ucr.fbi.gov/nibrs-overview>

This chart represents Preliminary counts of selected crime categories from Police Case Reports. Full statistical analysis to determine the confidence level of this data has not been performed. The % change columns on the preliminary counts differ from the percentage change on the NIBRS crime report, sometimes significantly. The CompStat report is designed for operational use and includes only selected NIBRS categories and coding less complex than full NIBRS rules. Official statistics for these and other NIBRS categories can be found on WASPC & FBI websites once available.



POLICE SUMMARY - Ending: Saturday, March 12, 2022



NW - Northwest District (P1)

Preliminary IBR Counts

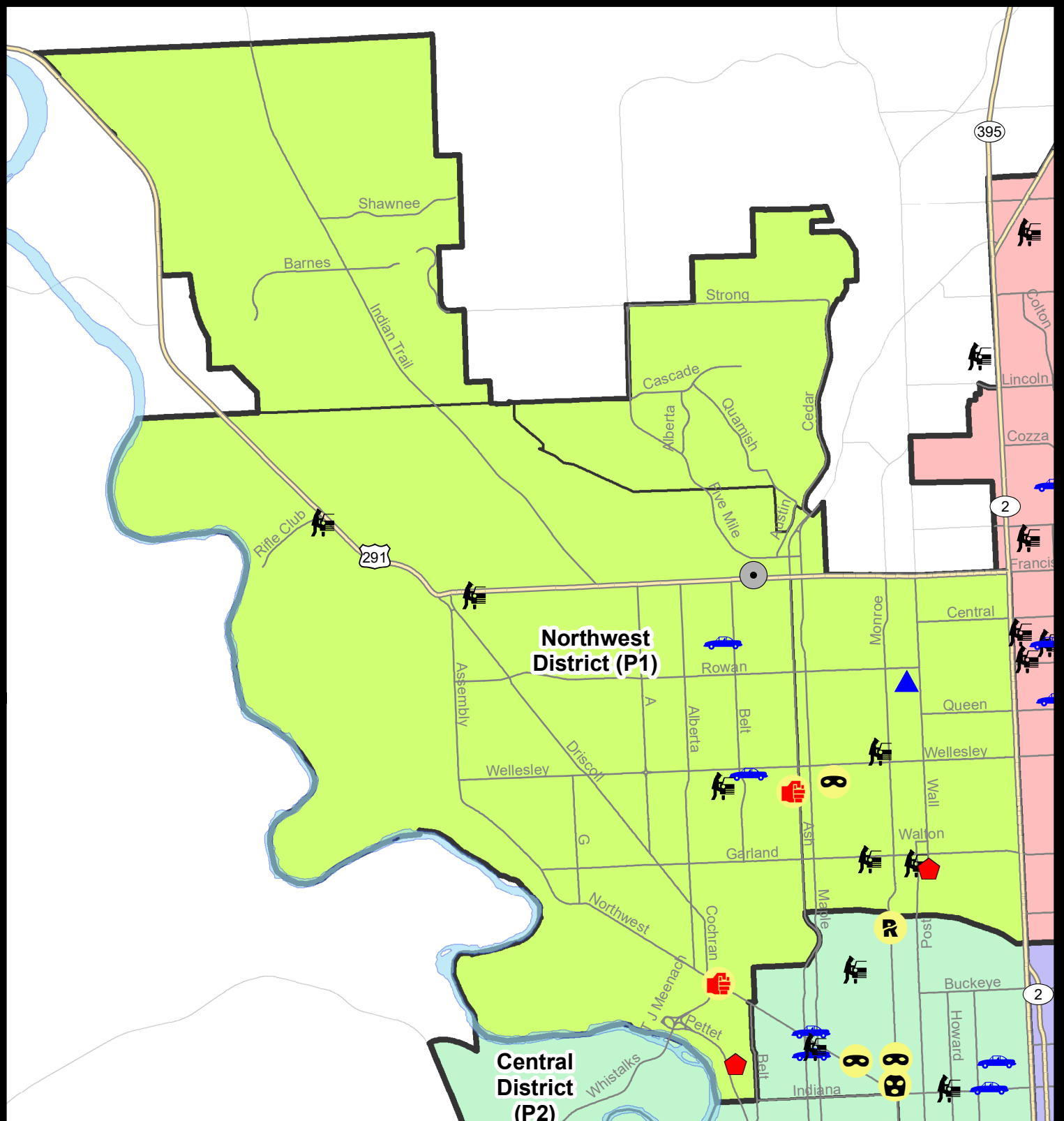
NIBRS Categories (Part 1 Selected)		7 Day Comparison			28 Day Comparison			YTD Comparison		
		Current	Prior	Percent	Current	Prior	Percent	Current	Prior	Percent
Violent	Criminal Homicide	0	0		0	0		0	0	
	Rape	0	0		1	4	-75.00%	5	5	0.00%
	Robbery - Commercial	0	0		0	0		2	2	0.00%
	Robbery - Person	1	0		1	4	-75.00%	5	2	150.00%
	Aggravated Assault - Non DV	1	1	0.00%	2	5	-60.00%	8	10	-20.00%
	Aggravated Assault - DV	1	1	0.00%	3	2	50.00%	6	7	-14.29%
Violent Total:		3	2	50.00%	7	15	-53.33%	26	26	0.00%
Property	Burglary - Residential	2	2	0.00%	7	10	-30.00%	21	14	50.00%
	Burglary Garage	1	0		3	2	50.00%	8	14	-42.86%
	Burglary Commercial	1	1	0.00%	4	4	0.00%	9	5	80.00%
	Larceny	15	18	-16.67%	65	70	-7.14%	160	191	-16.23%
	Vehicle Theft	2	1	100.00%	10	10	0.00%	30	26	15.38%
	Arson	0	0		0	0		0	3	-100.00%
Property Total:		21	22	-4.55%	89	96	-7.29%	228	253	-9.88%
Preliminary Part 1 Crime Totals:		24	24	0.00%	96	111	-13.51%	254	279	-8.96%
Current 7 Day Period:		3/6/2022 - 3/12/2022			Prior 7 Day Period:		2/27/2022 - 3/5/2022			
Current 28 Day Period:		2/13/2022 - 3/12/2022			Prior 28 Day Period:		1/16/2022 - 2/12/2022			
Current YTD Day Period:		1/1/2022 - 3/12/2022			Prior YTD Period:		1/1/2021 - 3/12/2021			

Prepared by SPD Crime Analysis Office - Monday, March 14, 2022

NOTE: SPD moved from UCR to the NIBRS reporting standard on 10/4/16 following the transition to a new RMS System. [Numbers on CompStat reports prior to this date should not be used as a comparison to those on this report.](#) Additional info on these reporting standards can be found on the FBI website: <https://ucr.fbi.gov/nibrs-overview>

This chart represents Preliminary counts of selected crime categories from Police Case Reports. Full statistical analysis to determine the confidence level of this data has not been performed. The % change columns on the preliminary counts differ from the percentage change on the NIBRS crime report, sometimes significantly. The CompStat report is designed for operational use and includes only selected NIBRS categories and coding less complex than full NIBRS rules. Official statistics for these and other NIBRS categories can be found on WASPC & FBI websites once available.





City of Spokane
Northwest District (P1)
Selected
Crime Codes
2022-03-06 to 2022-03-12
Prepared By:
Crime Analysis Unit
Spokane Police Department

Legend

NIBRS Events



Criminal Homicide



Rape



Robbery Commercial



Robbery Person



Aggravated Assault



Burglary Residential



Burglary Garage



Burglary Commercial



Vehicle Prowling



Vehicle Theft



Arson



Cases Represent LERMS Crime Codes
Points may indicate multiple events
Note: Veh Prowl is only Larceny displayed

For Additional Information on
Incidents pertaining to an
Area, Trend, or Pattern
Contact Information Analysis

0 0.25 0.5 1 Miles



THIS IS NOT A LEGAL DOCUMENT:
 The information shown on this map is compiled from various sources and is subject to constant revision. Information shown on this map should not be used to determine the location of facilities in relationship to property lines, section lines, streets, etc.

Sunday - Saturday

NW - Northwest District (P1)

3/6/2022 TO 3/12/2022



<u>A/C</u>	<u>Offense Statute</u>	<u>Address</u>	<u>Reported Date</u>	<u>Dist</u>
<u>SPA1BS</u>				
C	BURGLARY 2D COMMERCIAL	2000 W FRANCIS AVE	3/6/2022	P1
C	THEFT 3D VEHICLE PARTS AND ACCESSORIES	4300 W KATHLEEN AVE	3/7/2022	
<u>SPA1NH</u>				
C	BURGLARY 2D GARAGE	5300 N POST ST	3/7/2022	
C	RESIDENTIAL BURGLARY	700 W PROVIDENCE AVE	3/7/2022	P1
C	ROBBERY 1D PERSON	W PRINCETON AVE / N CEDAR ST	3/7/2022	P2
C	THEFT 2D FROM MOTOR VEHICLE	800 W PROVIDENCE AVE	3/6/2022	P1
C	THEFT 2D FROM MOTOR VEHICLE	4700 N MADISON ST	3/9/2022	P1
C	THEFT 2D VEHICLE PARTS AND ACCESSORIES	3800 N DIVISION ST	3/7/2022	P2
C	THEFT 3D ALL OTHER	3700 N ATLANTIC ST	3/9/2022	P1
C	THEFT 3D ALL OTHER	N ASH ST / W WELLESLEY AVE	3/8/2022	
C	THEFT 3D FROM BUILDING	6100 N DIVISION ST	3/9/2022	
C	THEFT 3D FROM MOTOR VEHICLE	1100 W GARLAND AVE	3/10/2022	
<u>SPA1NW</u>				
C	ASSAULT 2D	4300 N ASH ST	3/10/2022	P1
C	RESIDENTIAL BURGLARY	2200 N HEMLOCK ST	3/6/2022	P1
C	THEFT 2D ALL OTHER	5500 N ALBERTA ST	3/8/2022	P2
C	THEFT 2D FROM MOTOR VEHICLE	2300 W WELLESLEY AVE	3/7/2022	P1
C	THEFT 3D ALL OTHER	2200 W BUCKEYE AVE	3/10/2022	
C	THEFT 3D FROM MOTOR VEHICLE	6900 N OLD FORT DR	3/9/2022	P1
C	THEFT 3D FROM MOTOR VEHICLE	6200 N GREENWOOD BLVD	3/7/2022	
C	THEFT 3D SHOPLIFTING	2500 W WELLESLEY AVE	3/7/2022	P1
C	THEFT 3D SHOPLIFTING	2400 W WELLESLEY AVE	3/10/2022	P1
C	THEFT OF MOTOR VEHICLE	2100 W WELLESLEY AVE	3/7/2022	P1
C	THEFT OF MOTOR VEHICLE	5700 N HEMLOCK ST	3/11/2022	P1
C	VEHICULAR ASSAULT	N NETTLETON ST / W NORTHWEST BLVD	3/12/2022	P1

POLICE SUMMARY - Ending: Saturday, March 12, 2022



NW - North Central District (P2)

Preliminary IBR Counts

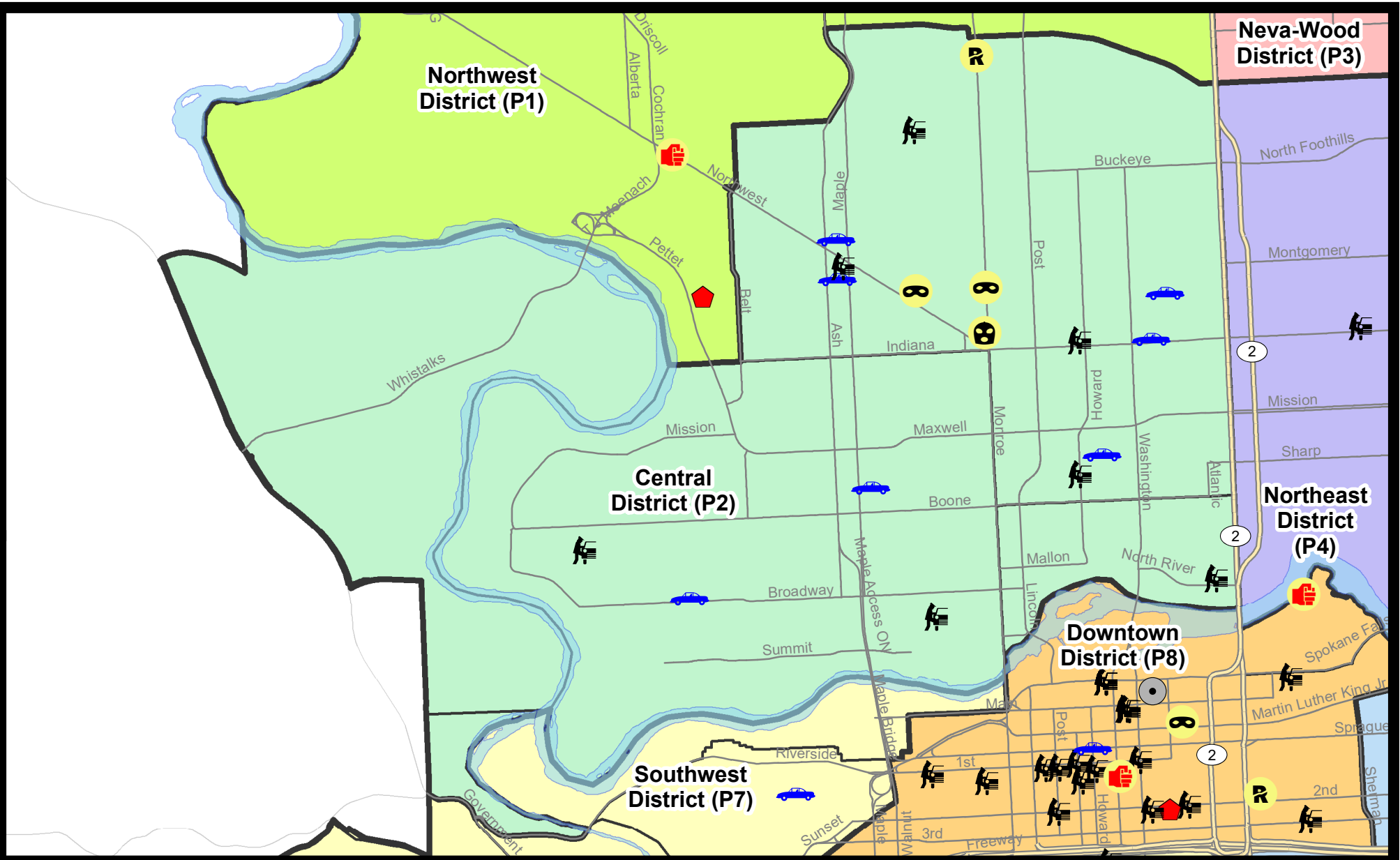
NIBRS Categories (Part 1 Selected)		7 Day Comparison			28 Day Comparison			YTD Comparison		
		Current	Prior	Percent	Current	Prior	Percent	Current	Prior	Percent
Violent	Criminal Homicide	0	0		0	0		0	0	
	Rape	2	3	-33.33%	5	2	150.00%	7	6	16.67%
	Robbery - Commercial	1	0		2	1	100.00%	3	0	
	Robbery - Person	2	1	100.00%	3	1	200.00%	5	8	-37.50%
	Aggravated Assault - Non DV	0	2	-100.00%	7	3	133.33%	11	10	10.00%
	Aggravated Assault - DV	0	3	-100.00%	4	4	0.00%	9	8	12.50%
Violent Total:		5	9	-44.44%	21	11	90.91%	35	32	9.38%
Property	Burglary - Residential	0	2	-100.00%	4	6	-33.33%	13	25	-48.00%
	Burglary Garage	0	1	-100.00%	4	1	300.00%	7	14	-50.00%
	Burglary Commercial	0	2	-100.00%	3	9	-66.67%	16	11	45.45%
	Larceny	15	26	-42.31%	88	102	-13.73%	226	207	9.18%
	Vehicle Theft	7	6	16.67%	26	18	44.44%	48	26	84.62%
	Arson	0	0		0	2	-100.00%	2	4	-50.00%
Property Total:		22	37	-40.54%	125	138	-9.42%	312	287	8.71%
Preliminary Part 1 Crime Totals:		27	46	-41.30%	146	149	-2.01%	347	319	8.78%
Current 7 Day Period:		3/6/2022 - 3/12/2022			Prior 7 Day Period:		2/27/2022 - 3/5/2022			
Current 28 Day Period:		2/13/2022 - 3/12/2022			Prior 28 Day Period:		1/16/2022 - 2/12/2022			
Current YTD Day Period:		1/1/2022 - 3/12/2022			Prior YTD Period:		1/1/2021 - 3/12/2021			

Prepared by SPD Crime Analysis Office - Monday, March 14, 2022

NOTE: SPD moved from UCR to the NIBRS reporting standard on 10/4/16 following the transition to a new RMS System. [Numbers on CompStat reports prior to this date should not be used as a comparison to those on this report.](#) Additional info on these reporting standards can be found on the FBI website: <https://ucr.fbi.gov/nibrs-overview>

This chart represents Preliminary counts of selected crime categories from Police Case Reports. Full statistical analysis to determine the confidence level of this data has not been performed. The % change columns on the preliminary counts differ from the percentage change on the NIBRS crime report, sometimes significantly. The CompStat report is designed for operational use and includes only selected NIBRS categories and coding less complex than full NIBRS rules. Official statistics for these and other NIBRS categories can be found on WASPC & FBI websites once available.





City of Spokane
Central District (P2)
Selected
Crime Types
2022-03-06 to 2022-03-12
 Prepared By:
 Crime Analysis Unit
 Spokane Police Department

Legend

NIBRS Events

- | | | | |
|-------------------|--------------------|----------------------|---------------------|
| Criminal Homicide | Robbery Commercial | Aggravated Assault | Burglary Commercial |
| Rape | Robbery Person | Burglary Residential | Vehicle Prowling |
| | | Burglary Garage | Vehicle Theft |
| | | | Arson |

Cases Represent LERMS Crime Codes
 Points may indicate multiple events
 Note: Veh Prowl is only Larceny category displayed



For Additional Information on Incidents
 pertaining to an Area, Trend, or Pattern
 Contact Information Analysis



THIS IS NOT A LEGAL DOCUMENT:
 The information shown on this map is compiled
 from various sources and is subject to constant
 revision. Information shown on this map should
 not be used to determine the location of facilities
 in relationship to property lines, section lines,
 streets, etc.

Sunday - Saturday

NW - Central District (P2)

3/6/2022 TO 3/12/2022



<u>A/C</u>	<u>Offense Statute</u>	<u>Address</u>	<u>Reported Date</u>	<u>Dist</u>
<u>SPA2EG</u>				
C	RAPE OF A CHILD 1D		3/10/2022	P1
C	ROBBERY 1D COMMERCIAL	1900 N MONROE ST	3/12/2022	P1
C	ROBBERY 1D PERSON	W MANSFIELD AVE / N MONROE ST	3/10/2022	P1
C	ROBBERY 2D PERSON	W MANSFIELD AVE / N ADAMS ST	3/8/2022	P2
C	THEFT 2D ALL OTHER	1300 N DIVISION ST	3/12/2022	P2
C	THEFT 2D FROM BUILDING	1400 N WALL ST	3/9/2022	P2
C	THEFT 2D FROM MOTOR VEHICLE	1200 W FAIRVIEW AVE	3/10/2022	P2
C	THEFT 2D FROM MOTOR VEHICLE	600 W SHARP AVE	3/6/2022	
C	THEFT 2D FROM MOTOR VEHICLE	1600 W NORTHWEST BLVD	3/6/2022	
C	THEFT 3D ALL OTHER	1100 W ALICE AVE	3/6/2022	
A	THEFT 3D FROM MOTOR VEHICLE	1900 N HOWARD ST	3/10/2022	P2
C	THEFT OF MOTOR VEHICLE	300 W INDIANA AVE	3/7/2022	P1
C	THEFT OF MOTOR VEHICLE	2200 N ASH ST	3/8/2022	P2
C	THEFT OF MOTOR VEHICLE	1600 W NORTHWEST BLVD	3/9/2022	P1
C	THEFT OF MOTOR VEHICLE	500 W SINTO AVE	3/10/2022	P2
A	THEFT OF MOTOR VEHICLE	200 W KNOX AVE	3/10/2022	P2
<u>SPA2RS</u>				
C	THEFT 3D FROM MOTOR VEHICLE	800 N DIVISION ST	3/6/2022	
C	THEFT 3D VEHICLE PARTS AND ACCESSORIES	W CATALDO AVE / N WASHINGTON ST	3/10/2022	
<u>SPA2WC</u>				
C	RAPE 1D ORAL/ANAL OR SAME SEX		3/6/2022	P1
C	THEFT 2D ALL OTHER	1800 N ASH ST	3/8/2022	P2
C	THEFT 2D FROM MOTOR VEHICLE	1000 N A ST	3/7/2022	P2
C	THEFT 3D CITY ALL OTHER	1100 W SHARP AVE	3/12/2022	P1
C	THEFT 3D FROM MOTOR VEHICLE	1200 W COLLEGE AVE	3/9/2022	
C	THEFT 3D VEHICLE PARTS AND ACCESSORIES	1300 W BOONE AVE	3/12/2022	P2
C	THEFT 3D VEHICLE PARTS AND ACCESSORIES	2800 W BROADWAY AVE	3/7/2022	
C	THEFT OF MOTOR VEHICLE	1500 W SHARP AVE	3/8/2022	P2
C	THEFT OF MOTOR VEHICLE	2300 W BROADWAY AVE	3/10/2022	P1

POLICE SUMMARY - Ending: Saturday, March 12, 2022



NE - Neva-Wood District (P3)

Preliminary IBR Counts

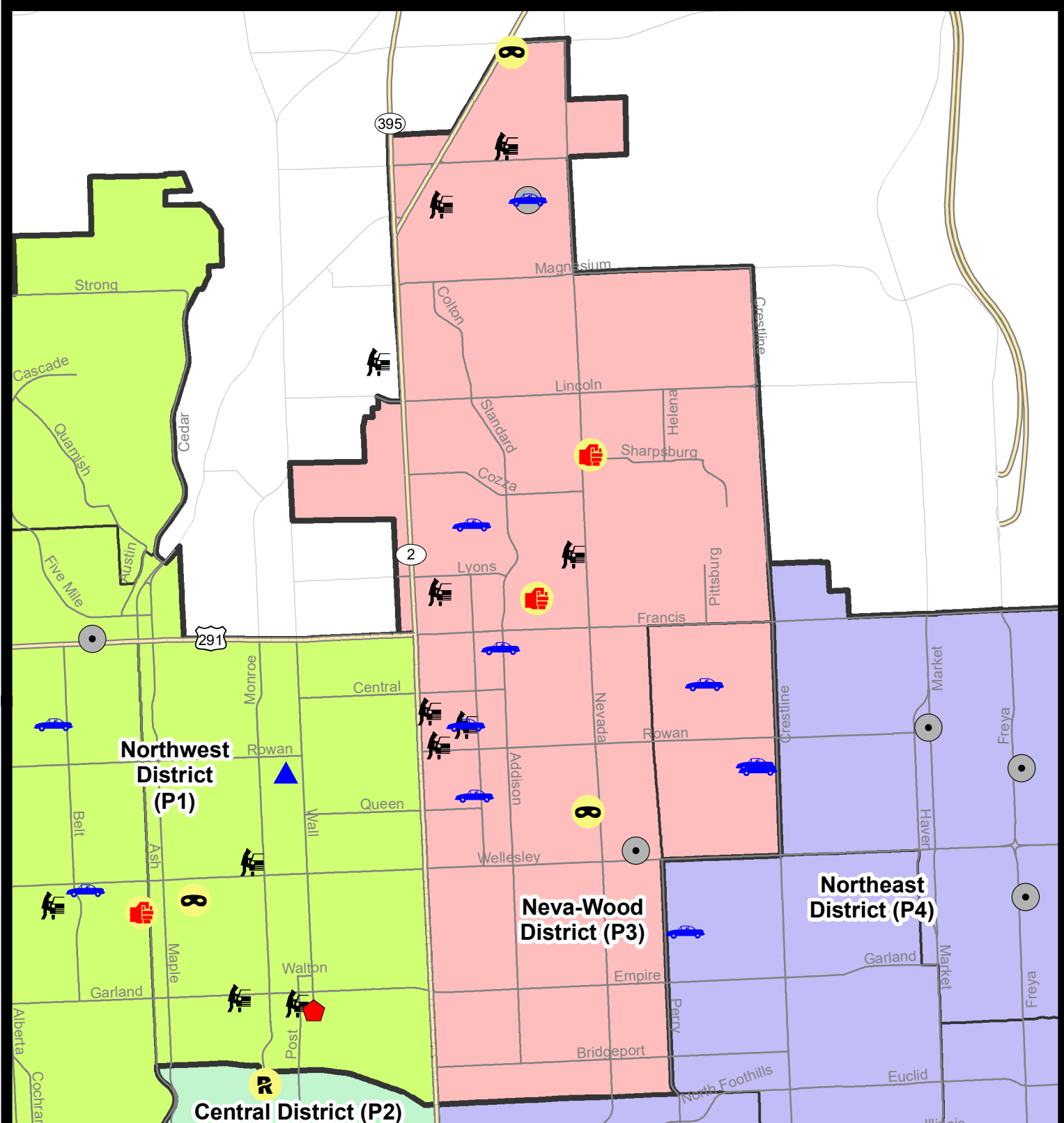
NIBRS Categories (Part 1 Selected)		7 Day Comparison			28 Day Comparison			YTD Comparison		
		Current	Prior	Percent	Current	Prior	Percent	Current	Prior	Percent
Violent	Criminal Homicide	0	0		0	0		0	0	
	Rape	0	1	-100.00%	1	1	0.00%	3	6	-50.00%
	Robbery - Commercial	0	0		3	4	-25.00%	10	4	150.00%
	Robbery - Person	2	2	0.00%	4	5	-20.00%	10	5	100.00%
	Aggravated Assault - Non DV	2	1	100.00%	6	4	50.00%	11	18	-38.89%
	Aggravated Assault - DV	0	0		1	6	-83.33%	9	17	-47.06%
Violent Total:		4	4	0.00%	15	20	-25.00%	43	50	-14.00%
Property	Burglary - Residential	0	4	-100.00%	4	13	-69.23%	23	22	4.55%
	Burglary Garage	0	1	-100.00%	1	6	-83.33%	9	13	-30.77%
	Burglary Commercial	2	2	0.00%	6	11	-45.45%	18	27	-33.33%
	Larceny	47	60	-21.67%	230	186	23.66%	521	409	27.38%
	Vehicle Theft	8	3	166.67%	25	29	-13.79%	63	25	152.00%
	Arson	0	0		0	1	-100.00%	2	1	100.00%
Property Total:		57	70	-18.57%	266	246	8.13%	636	497	27.97%
Preliminary Part 1 Crime Totals:		61	74	-17.57%	281	266	5.64%	679	547	24.13%
Current 7 Day Period:		3/6/2022 - 3/12/2022			Prior 7 Day Period:		2/27/2022 - 3/5/2022			
Current 28 Day Period:		2/13/2022 - 3/12/2022			Prior 28 Day Period:		1/16/2022 - 2/12/2022			
Current YTD Day Period:		1/1/2022 - 3/12/2022			Prior YTD Period:		1/1/2021 - 3/12/2021			

Prepared by SPD Crime Analysis Office - Monday, March 14, 2022

NOTE: SPD moved from UCR to the NIBRS reporting standard on 10/4/16 following the transition to a new RMS System. [Numbers on CompStat reports prior to this date should not be used as a comparison to those on this report.](#) Additional info on these reporting standards can be found on the FBI website: <https://ucr.fbi.gov/nibrs-overview>

This chart represents Preliminary counts of selected crime categories from Police Case Reports. Full statistical analysis to determine the confidence level of this data has not been performed. The % change columns on the preliminary counts differ from the percentage change on the NIBRS crime report, sometimes significantly. The CompStat report is designed for operational use and includes only selected NIBRS categories and coding less complex than full NIBRS rules. Official statistics for these and other NIBRS categories can be found on WASPC & FBI websites once available.





City of Spokane
Neva-Wood District (P3)
Selected Crime Codes
2022-03-06 to 2022-03-12
 Prepared By:
 Crime Analysis Unit
 Spokane Police Department

Legend

NIBRS Events



Criminal Homicide



Rape



Robbery Commercial



Robbery Person



Aggravated Assault



Burglary Residential



Burglary Garage



Burglary Commercial



Vehicle Prowling



Vehicle Theft



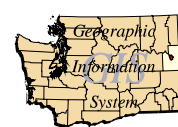
Arson



Cases Represent LERMS Crime Codes
 Points may indicate multiple events
 Note: Veh Prowl is only Larceny displayed

For Additional Information on
 Incidents pertaining to an
 Area, Trend, or Pattern
 Contact Information Analysis

0 0.2 0.4 0.8 Miles



THIS IS NOT A LEGAL DOCUMENT:
 The information shown on this map is compiled
 from various sources and is subject to constant
 revision. Information shown on this map should
 not be used to determine the location of facilities
 in relationship to property lines, section lines,
 streets, etc.

Sunday - Saturday

3/6/2022 TO 3/12/2022

NE - Neva-Wood District (P3)



<u>A/C</u>	<u>Offense Statute</u>	<u>Address</u>	<u>Reported Date</u>	<u>Dist</u>
SPB3NL				
C	ASSAULT 2D	600 E HOUSTON AVE	3/6/2022	P4
C	ASSAULT 2D	1000 E SHARPSBURG AVE	3/7/2022	P4
C	BURGLARY 1D COMMERCIAL	9200 N NEVADA ST	3/11/2022	P4
C	BURGLARY 2D COMMERCIAL	1200 E BROAD AVE	3/6/2022	P4
C	MAIL THEFT	700 E CROWN AVE	3/8/2022	P3
C	ROBBERY 1D PERSON	900 E QUEEN AVE	3/7/2022	P4
C	ROBBERY 1D PERSON	10200 N NEWPORT HWY	3/12/2022	P2
C	THEFT 2D FROM BUILDING	9600 N NEWPORT HWY	3/7/2022	
C	THEFT 2D FROM MOTOR VEHICLE	9100 N NEWPORT HWY	3/8/2022	P3
C	THEFT 2D FROM MOTOR VEHICLE	600 E HOLLAND AVE	3/9/2022	P3
C	THEFT 2D FROM MOTOR VEHICLE	600 E HOLLAND AVE	3/9/2022	P3
C	THEFT 2D FROM MOTOR VEHICLE	6600 N DIVISION ST	3/10/2022	
C	THEFT 2D SHOPLIFTING	9700 N NEWPORT HWY	3/8/2022	
C	THEFT 2D SHOPLIFTING	9600 N NEWPORT HWY	3/8/2022	
C	THEFT 2D SHOPLIFTING	4700 N DIVISION ST	3/9/2022	
C	THEFT 2D VEHICLE PARTS AND ACCESSORIES	4700 N DIVISION ST	3/9/2022	P3
C	THEFT 2D VEHICLE PARTS AND ACCESSORIES	200 E WEDGEWOOD AVE	3/8/2022	
C	THEFT 2D VEHICLE PARTS AND ACCESSORIES	7300 N DIVISION ST	3/10/2022	
C	THEFT 3D ALL OTHER	8500 N COLTON ST	3/9/2022	P3
C	THEFT 3D ALL OTHER	E COZZA DR / N HAMILTON ST	3/8/2022	P3
C	THEFT 3D ALL OTHER	N STANDARD ST / E LYONS AVE	3/7/2022	
C	THEFT 3D ALL OTHER	700 E JOSEPH AVE	3/10/2022	
C	THEFT 3D CITY SHOPLIFTING	7700 N DIVISION ST	3/7/2022	P3
C	THEFT 3D CITY SHOPLIFTING	5800 N DIVISION ST	3/9/2022	P4
C	THEFT 3D CITY SHOPLIFTING	9200 N NEVADA ST	3/12/2022	P4
C	THEFT 3D FROM MOTOR VEHICLE	5600 N LIDGERWOOD ST	3/6/2022	P3
C	THEFT 3D FROM MOTOR VEHICLE	5800 N DIVISION ST	3/6/2022	P3
C	THEFT 3D FROM MOTOR VEHICLE	900 E BEACON AVE	3/7/2022	
C	THEFT 3D FROM MOTOR VEHICLE	5500 N DIVISION ST	3/8/2022	
C	THEFT 3D SHOPLIFTING	5800 N DIVISION ST	3/8/2022	P3
C	THEFT 3D SHOPLIFTING	5800 N DIVISION ST	3/8/2022	P3
C	THEFT 3D SHOPLIFTING	4700 N DIVISION ST	3/6/2022	
C	THEFT 3D SHOPLIFTING	4700 N DIVISION ST	3/6/2022	
C	THEFT 3D SHOPLIFTING	4700 N DIVISION ST	3/6/2022	
C	THEFT 3D SHOPLIFTING	9600 N NEWPORT HWY	3/6/2022	
C	THEFT 3D SHOPLIFTING	9600 N NEWPORT HWY	3/6/2022	
C	THEFT 3D SHOPLIFTING	9600 N NEWPORT HWY	3/6/2022	
C	THEFT 3D SHOPLIFTING	9600 N NEWPORT HWY	3/6/2022	

For protection of victim privacy, the entire address on sexual assault crimes has been redacted.

A/C	Offense Statute	Address	Reported Date	Dist
C	THEFT 3D SHOPLIFTING	4700 N DIVISION ST	3/6/2022	
C	THEFT 3D SHOPLIFTING	7700 N DIVISION ST	3/7/2022	
C	THEFT 3D SHOPLIFTING	9700 N NEWPORT HWY	3/7/2022	
C	THEFT 3D SHOPLIFTING	9600 N NEWPORT HWY	3/7/2022	
C	THEFT 3D SHOPLIFTING	9700 N NEWPORT HWY	3/7/2022	
C	THEFT 3D SHOPLIFTING	9600 N NEWPORT HWY	3/8/2022	
C	THEFT 3D SHOPLIFTING	4700 N DIVISION ST	3/8/2022	
C	THEFT 3D SHOPLIFTING	9600 N NEWPORT HWY	3/9/2022	
C	THEFT 3D SHOPLIFTING	4700 N DIVISION ST	3/10/2022	
C	THEFT 3D SHOPLIFTING	8000 N DIVISION ST	3/10/2022	
C	THEFT 3D VEHICLE PARTS AND ACCESSORIES	100 E WEDGEWOOD AVE	3/9/2022	P3
C	THEFT 3D VEHICLE PARTS AND ACCESSORIES	9600 N NEWPORT HWY	3/10/2022	P3
C	THEFT 3D VEHICLE PARTS AND ACCESSORIES	5500 N DIVISION ST	3/8/2022	
C	THEFT 3D VEHICLE PARTS AND ACCESSORIES	7000 N COLTON ST	3/9/2022	
A	THEFT OF MOTOR VEHICLE	5600 N LIDGERWOOD ST	3/6/2022	P3
C	THEFT OF MOTOR VEHICLE	6100 N ADDISON ST	3/6/2022	P4
C	THEFT OF MOTOR VEHICLE	9200 N NEVADA ST	3/10/2022	P4
C	THEFT OF MOTOR VEHICLE	7000 N COLTON ST	3/10/2022	P3
C	THEFT OF MOTOR VEHICLE	200 E CROWN AVE	3/11/2022	P4
SPB3WH				
C	MAIL THEFT	1600 E BISMARCK AVE	3/8/2022	P3
C	THEFT OF MOTOR VEHICLE	1900 E EVERETT AVE	3/8/2022	P4
C	THEFT OF MOTOR VEHICLE	1900 E EVERETT AVE	3/8/2022	P4
C	THEFT OF MOTOR VEHICLE	1600 E CENTRAL AVE	3/9/2022	P4

POLICE SUMMARY - Ending: Saturday, March 12, 2022



NE - Northeast District (P4)

Preliminary IBR Counts

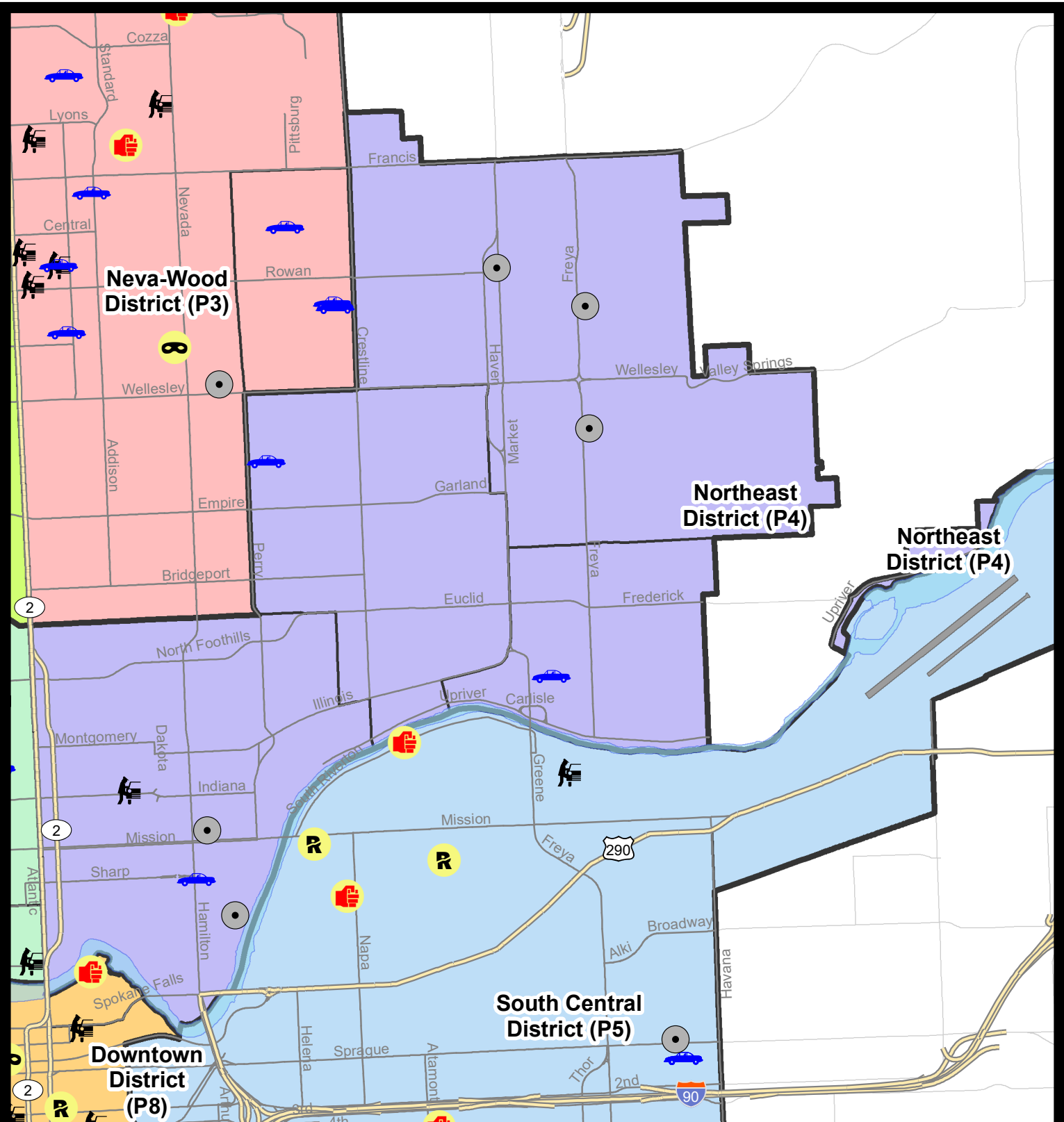
NIBRS Categories (Part 1 Selected)		7 Day Comparison			28 Day Comparison			YTD Comparison		
		Current	Prior	Percent	Current	Prior	Percent	Current	Prior	Percent
Violent	Criminal Homicide	0	0		0	0		0	0	
	Rape	0	1	-100.00%	3	0		5	6	-16.67%
	Robbery - Commercial	0	0		0	1	-100.00%	1	1	0.00%
	Robbery - Person	0	0		1	2	-50.00%	3	7	-57.14%
	Aggravated Assault - Non DV	0	1	-100.00%	5	6	-16.67%	12	13	-7.69%
	Aggravated Assault - DV	0	2	-100.00%	7	7	0.00%	16	15	6.67%
Violent Total:		0	4	-100.00%	16	16	0.00%	37	42	-11.90%
Property	Burglary - Residential	0	1	-100.00%	8	7	14.29%	25	21	19.05%
	Burglary Garage	0	0		3	2	50.00%	6	8	-25.00%
	Burglary Commercial	5	3	66.67%	17	15	13.33%	39	12	225.00%
	Larceny	13	25	-48.00%	93	96	-3.13%	233	227	2.64%
	Vehicle Theft	3	5	-40.00%	23	26	-11.54%	62	37	67.57%
	Arson	0	0		0	1	-100.00%	1	2	-50.00%
Property Total:		21	34	-38.24%	144	147	-2.04%	366	307	19.22%
Preliminary Part 1 Crime Totals:		21	38	-44.74%	160	163	-1.84%	403	349	15.47%
Current 7 Day Period:		3/6/2022 - 3/12/2022			Prior 7 Day Period:		2/27/2022 - 3/5/2022			
Current 28 Day Period:		2/13/2022 - 3/12/2022			Prior 28 Day Period:		1/16/2022 - 2/12/2022			
Current YTD Day Period:		1/1/2022 - 3/12/2022			Prior YTD Period:		1/1/2021 - 3/12/2021			

Prepared by SPD Crime Analysis Office - Monday, March 14, 2022

NOTE: SPD moved from UCR to the NIBRS reporting standard on 10/4/16 following the transition to a new RMS System. [Numbers on CompStat reports prior to this date should not be used as a comparison to those on this report.](#) Additional info on these reporting standards can be found on the FBI website: <https://ucr.fbi.gov/nibrs-overview>

This chart represents Preliminary counts of selected crime categories from Police Case Reports. Full statistical analysis to determine the confidence level of this data has not been performed. The % change columns on the preliminary counts differ from the percentage change on the NIBRS crime report, sometimes significantly. The CompStat report is designed for operational use and includes only selected NIBRS categories and coding less complex than full NIBRS rules. Official statistics for these and other NIBRS categories can be found on WASPC & FBI websites once available.





City of Spokane

Northeast District (P4)

Selected Crime Codes

2022-03-06 to 2022-03-12

Prepared By:
Crime Analysis Unit
Spokane Police Department

Legend

NIBRS Events



Criminal Homicide



Rape



Robbery Commercial



Robbery Person



Aggravated Assault



Burglary Residential



Burglary Garage



Burglary Commercial



Vehicle Prowling



Vehicle Theft



Arson



Cases Represent LERMS Crime Codes
Points may indicate multiple events
Note: Veh Prowl is only Larceny displayed

For Additional Information on
Incidents pertaining to an
Area, Trend, or Pattern
Contact Information Analysis

0 0.2 0.4 0.8 Miles



THIS IS NOT A LEGAL DOCUMENT:
The information shown on this map is compiled
from various sources and is subject to constant
revision. Information shown on this map should
not be used to determine the location of facilities
in relationship to property lines, section lines,
streets, etc.

Sunday - Saturday

NE - Northeast District (P4)

3/6/2022 TO 3/12/2022



<u>A/C</u>	<u>Offense Statute</u>	<u>Address</u>	<u>Reported Date</u>	<u>Dist</u>
<u>SPB4BE</u>				
C	THEFT 3D FROM BUILDING	1600 E WELLESLEY AVE	3/8/2022	P4
C	THEFT 3D SHOPLIFTING	3000 E EUCLID AVE	3/9/2022	
C	THEFT OF MOTOR VEHICLE	1500 E ROCKWELL AVE	3/12/2022	P3
<u>SPB4HI</u>				
C	BURGLARY 2D COMMERCIAL	3600 E RICH AVE	3/6/2022	P4
C	BURGLARY 2D COMMERCIAL	3600 E CROWN AVE	3/10/2022	P4
C	BURGLARY 2D COMMERCIAL	5500 N MARKET ST	3/10/2022	P4
C	BURGLARY 2D FENCED AREA	2600 E DIAMOND AVE	3/8/2022	P4
C	THEFT 2D FROM BUILDING	2100 E FRANCIS AVE	3/6/2022	P4
C	THEFT 3D ALL OTHER	2200 E DALKE AVE	3/8/2022	P4
C	THEFT 3D ALL OTHER	3900 E PRINCETON AVE	3/8/2022	P2
C	THEFT 3D VEHICLE PARTS AND ACCESSORIES	2800 E SANSON AVE	3/10/2022	P4
<u>SPB4LO</u>				
C	BURGLARY 1D COMMERCIAL	1000 N SUPERIOR ST	3/7/2022	P2
C	BURGLARY 2D COMMERCIAL	900 E MISSION AVE	3/6/2022	P4
C	MAIL THEFT	800 E MARIETTA AVE	3/9/2022	P2
C	THEFT 2D FROM BUILDING	900 E MISSION AVE	3/10/2022	P4
C	THEFT 2D FROM MOTOR VEHICLE	500 E INDIANA AVE	3/7/2022	
C	THEFT 2D VEHICLE PARTS AND ACCESSORIES	2100 N HAMILTON ST	3/9/2022	
C	THEFT 2D VEHICLE PARTS AND ACCESSORIES	2100 N HAMILTON ST	3/9/2022	
C	THEFT 3D VEHICLE PARTS AND ACCESSORIES	1400 E MISSION AVE	3/8/2022	P4
C	THEFT OF MOTOR VEHICLE	1200 N HAMILTON ST	3/6/2022	P4
<u>SPB4MI</u>				
C	THEFT OF MOTOR VEHICLE	3300 E MARIETTA AVE	3/6/2022	P4

SPOKANE POLICE DEPARTMENT



SOUTH **Police Service Area**

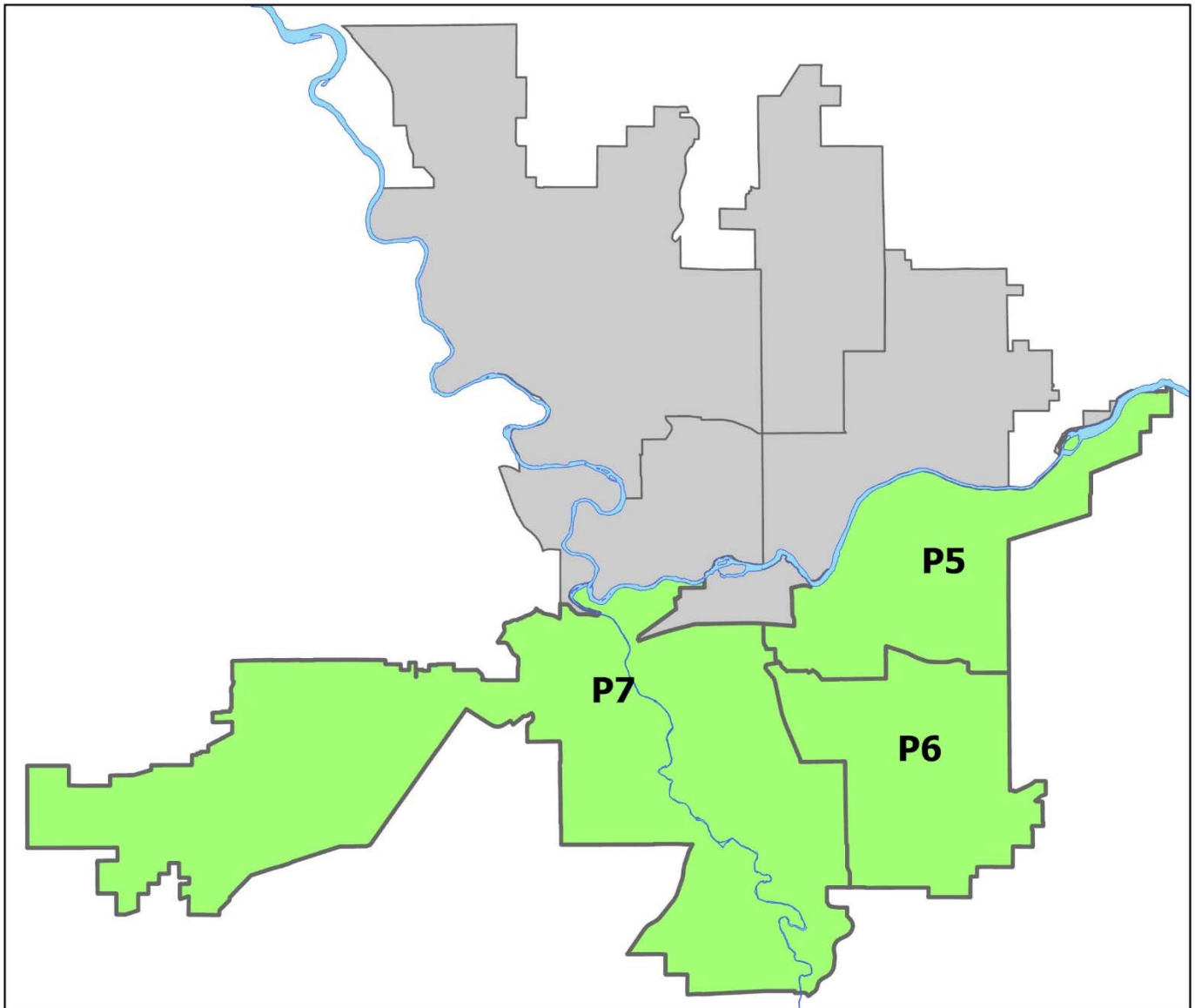
PSA Commander

Captain Brad Arleth

South Central District (P5)

Southeast District (P6)

Southwest District (P7)



POLICE SUMMARY - Ending: Saturday, March 12, 2022

SOUTH PRECINCT (P5, P6, and P7)



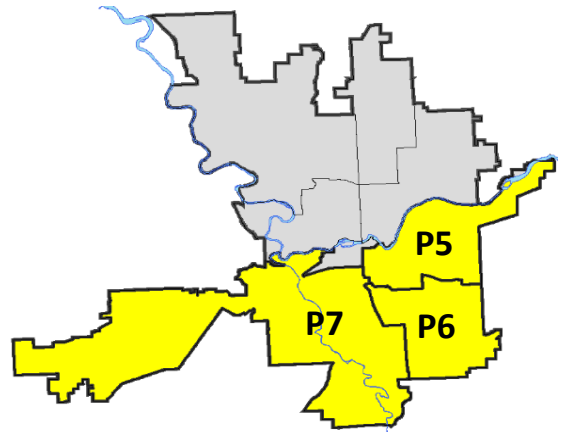
Preliminary IBR Counts

NIBRS Categories (Part 1 Selected)		7 Day Comparison			28 Day Comparison			YTD Comparison		
		Current	Prior	Percent	Current	Prior	Percent	Current	Prior	Percent
Violent	Criminal Homicide	0	1	-100.00%	1	0		1	1	0.00%
	Rape	2	3	-33.33%	5	5	0.00%	13	18	-27.78%
	Robbery - Commercial	0	0		1	2	-50.00%	3	0	
	Robbery - Person	0	1	-100.00%	3	4	-25.00%	8	5	60.00%
	Aggravated Assault - Non DV	2	4	-50.00%	13	9	44.44%	28	20	40.00%
	Aggravated Assault - DV	1	2	-50.00%	4	7	-42.86%	17	22	-22.73%
Violent Total:		5	11	-54.55%	27	27	0.00%	70	66	6.06%
Property	Burglary - Residential	3	3	0.00%	18	21	-14.29%	47	40	17.50%
	Burglary Garage	0	1	-100.00%	3	8	-62.50%	15	30	-50.00%
	Burglary Commercial	5	3	66.67%	12	12	0.00%	29	28	3.57%
	Larceny	32	72	-55.56%	226	248	-8.87%	579	441	31.29%
	Vehicle Theft	8	12	-33.33%	41	49	-16.33%	108	55	96.36%
	Arson	0	1	-100.00%	2	1	100.00%	4	3	33.33%
Property Total:		48	92	-47.83%	302	339	-10.91%	782	597	30.99%
Preliminary Part 1 Crime Totals:		53	103	-48.54%	329	366	-10.11%	852	663	28.51%
Current 7 Day Period:		3/6/2022 - 3/12/2022			Prior 7 Day Period:		2/27/2022 - 3/5/2022			
Current 28 Day Period:		2/13/2022 - 3/12/2022			Prior 28 Day Period:		1/16/2022 - 2/12/2022			
Current YTD Day Period:		1/1/2022 - 3/12/2022			Prior YTD Period:		1/1/2021 - 3/12/2021			

Prepared by SPD Crime Analysis Office - Monday, March 14, 2022

NOTE: SPD moved from UCR to the NIBRS reporting standard on 10/4/16 following the transition to a new RMS System. [Numbers on CompStat reports prior to this date should not be used as a comparison to those on this report.](#) Additional info on these reporting standards can be found on the FBI website: <https://ucr.fbi.gov/nibrs-overview>

This chart represents Preliminary counts of selected crime categories from Police Case Reports. Full statistical analysis to determine the confidence level of this data has not been performed. The % change columns on the preliminary counts differ from the percentage change on the NIBRS crime report, sometimes significantly. The CompStat report is designed for operational use and includes only selected NIBRS categories and coding less complex than full NIBRS rules. Official statistics for these and other NIBRS categories can be found on WASPC & FBI websites once available.



POLICE SUMMARY - Ending: Saturday, March 12, 2022



SE - South Central District (P5)

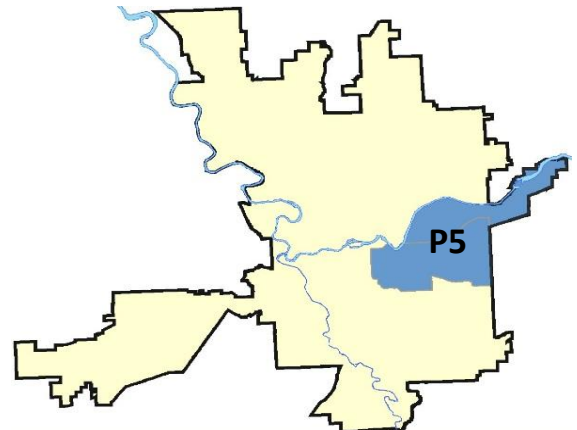
Preliminary IBR Counts

NIBRS Categories (Part 1 Selected)		7 Day Comparison			28 Day Comparison			YTD Comparison		
		Current	Prior	Percent	Current	Prior	Percent	Current	Prior	Percent
Violent	Criminal Homicide	0	0		0	0		0	0	
	Rape	2	1	100.00%	3	2	50.00%	7	9	-22.22%
	Robbery - Commercial	0	0		0	0		0	0	
	Robbery - Person	0	0		1	2	-50.00%	3	2	50.00%
	Aggravated Assault - Non DV	2	0		6	5	20.00%	14	10	40.00%
	Aggravated Assault - DV	1	1	0.00%	2	5	-60.00%	11	11	0.00%
Violent Total:		5	2	150.00%	12	14	-14.29%	35	32	9.38%
Property	Burglary - Residential	2	0		6	12	-50.00%	19	10	90.00%
	Burglary Garage	0	1	-100.00%	2	2	0.00%	4	7	-42.86%
	Burglary Commercial	1	2	-50.00%	7	8	-12.50%	17	15	13.33%
	Larceny	10	27	-62.96%	69	103	-33.01%	200	162	23.46%
	Vehicle Theft	4	2	100.00%	12	19	-36.84%	37	20	85.00%
	Arson	0	1	-100.00%	2	1	100.00%	3	2	50.00%
Property Total:		17	33	-48.48%	98	145	-32.41%	280	216	29.63%
Preliminary Part 1 Crime Totals:		22	35	-37.14%	110	159	-30.82%	315	248	27.02%
Current 7 Day Period:		3/6/2022 - 3/12/2022			Prior 7 Day Period:		2/27/2022 - 3/5/2022			
Current 28 Day Period:		2/13/2022 - 3/12/2022			Prior 28 Day Period:		1/16/2022 - 2/12/2022			
Current YTD Day Period:		1/1/2022 - 3/12/2022			Prior YTD Period:		1/1/2021 - 3/12/2021			


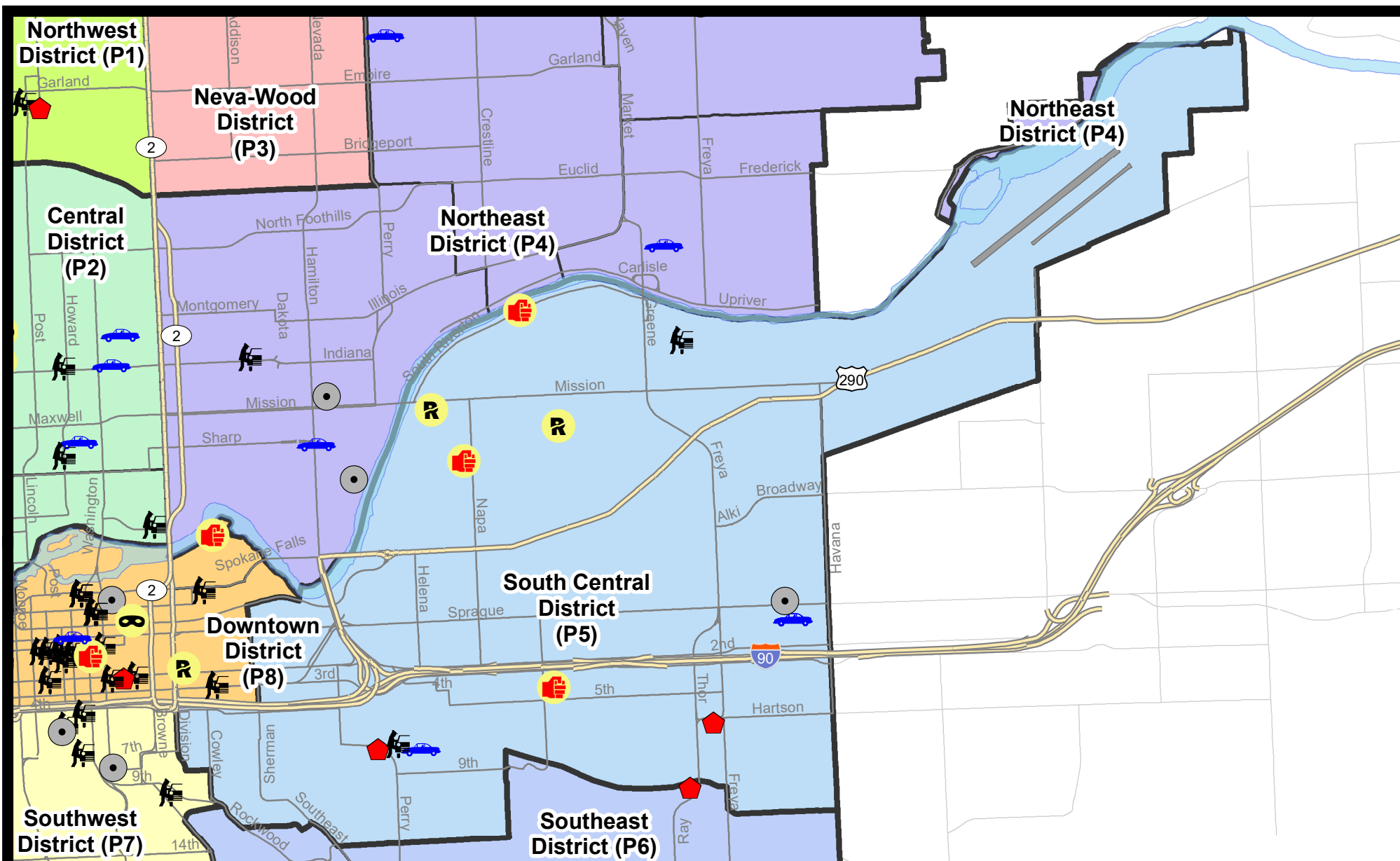
Prepared by SPD Crime Analysis Office - Monday, March 14, 2022

NOTE: SPD moved from UCR to the NIBRS reporting standard on 10/4/16 following the transition to a new RMS System. [Numbers on CompStat reports prior to this date should not be used as a comparison to those on this report.](#) Additional info on these reporting standards can be found on the FBI website: <https://ucr.fbi.gov/nibrs-overview>

This chart represents Preliminary counts of selected crime categories from Police Case Reports. Full statistical analysis to determine the confidence level of this data has not been performed. The % change columns on the preliminary counts differ from the percentage change on the NIBRS crime report, sometimes significantly. The CompStat report is designed for operational use and includes only selected NIBRS categories and coding less complex than full NIBRS rules. Official statistics for these and other NIBRS categories can be found on WASPC & FBI websites once available.



Note: On 2/10/21 a portion of the Police Block SPC5EC became part of the Downtown Precinct (SPD8EC); Consequently activity in P5 will appear lower if compared to printed CompStat reports prior to 2/10/21



City of Spokane
South Central District (P5)
Selected
Crime Types
2022-03-06 to 2022-03-12

Prepared By:
Crime Analysis Unit
Spokane Police Department

Legend

NIBRS Events



Criminal Homicide



Rape



Robbery Commercial



Robbery Person



Aggravated Assault



Burglary Residential



Burglary Garage



Burglary Commercial



Vehicle Prowling



Vehicle Theft



Arson

Cases Represent LERMS Crime Codes

Points may indicate multiple events

Note: Veh Prowl is only Larceny category displayed



For Additional Information on Incidents
 pertaining to an Area, Trend, or Pattern
 Contact Information Analysis

0 0.2 0.4 0.6 0.8 1 Miles



THIS IS NOT A LEGAL DOCUMENT:
 The information shown on this map is compiled
 from various sources and is subject to constant
 revision. Information shown on this map should
 not be used to determine the location of facilities
 in relationship to property lines, section lines,
 streets, etc.

Sunday - Saturday

SE - South Central District (P5)

3/6/2022 TO 3/12/2022



A/C	Offense Statute	Address	Reported Date	Dist
<u>SPC5EC</u>				
C	ASSAULT 2D	2400 E 4TH AVE	3/9/2022	P6
C	BURGLARY 2D COMMERCIAL	4000 E SPRAGUE AVE	3/8/2022	P6
C	RESIDENTIAL BURGLARY	3500 E HARTSON AVE	3/7/2022	P5
C	RESIDENTIAL BURGLARY	1200 E NEWARK AVE	3/9/2022	P6
C	TAKING MOTOR VEHICLE WITHOUT PERMISSION 1D	4100 E SPRAGUE AVE	3/6/2022	P5
C	THEFT 2D FROM BUILDING	400 E 8TH AVE	3/8/2022	P5
C	THEFT 3D ALL OTHER	500 S RAY ST	3/7/2022	
C	THEFT 3D FROM MOTOR VEHICLE	1400 E 7TH AVE	3/7/2022	P5
C	THEFT 3D SHOPLIFTING	1500 E SPRAGUE AVE	3/9/2022	P5
C	THEFT 3D VEHICLE PARTS AND ACCESSORIES	2300 E SPRAGUE AVE	3/10/2022	P5
C	THEFT OF A FIREARM FROM BUILDING	1800 E 10TH AVE	3/10/2022	P5
C	THEFT OF MOTOR VEHICLE	700 S HELENA ST	3/9/2022	P5
C	THEFT OF MOTOR VEHICLE	4100 E SPRAGUE AVE	3/10/2022	P6
C	THEFT OF MOTOR VEHICLE	4100 E SPRAGUE AVE	3/12/2022	P6
<u>SPC5GP</u>				
C	ASSAULT 2D	1900 E DESMET AVE	3/7/2022	P6
C	ASSAULT 4D WEAPON	E SOUTH RIVERTON AVE / N ALTAMONT S	3/12/2022	P5
C	RAPE 3D		3/7/2022	P5
C	RAPE OF A CHILD 1D		3/9/2022	P6
C	THEFT 1D FROM MOTOR VEHICLE	1800 N GREENE ST	3/8/2022	
C	THEFT 2D FROM BUILDING	1900 E DESMET AVE	3/10/2022	P5
C	THEFT 3D ALL OTHER	2400 E SOUTH RIVERTON AVE	3/6/2022	P5
C	THEFT 3D ALL OTHER	1900 E MISSION AVE	3/6/2022	

POLICE SUMMARY - Ending: Saturday, March 12, 2022



SE - Southeast District (P6)

Preliminary IBR Counts

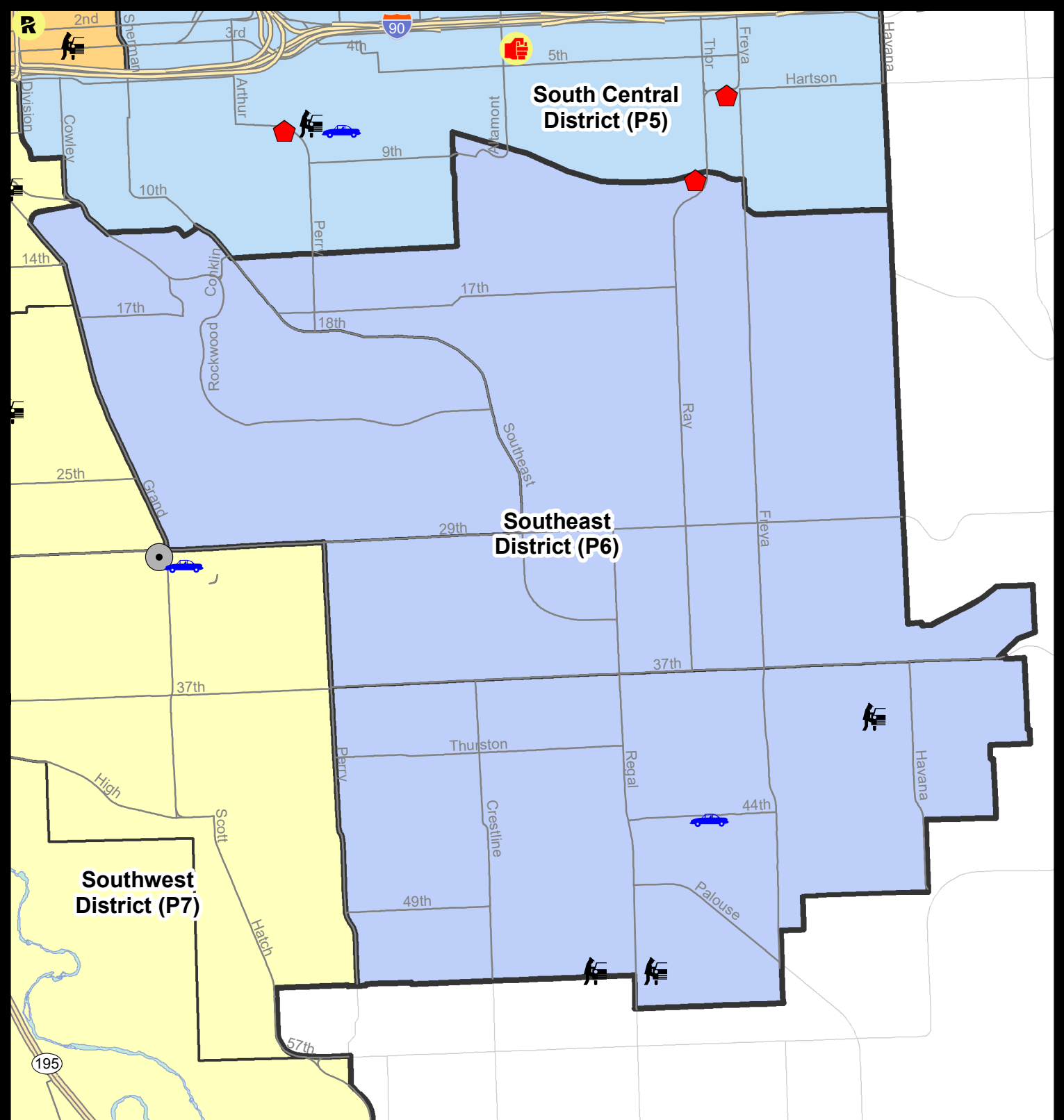
NIBRS Categories (Part 1 Selected)		7 Day Comparison			28 Day Comparison			YTD Comparison		
		Current	Prior	Percent	Current	Prior	Percent	Current	Prior	Percent
Violent	Criminal Homicide	0	0		0	0		0	0	
	Rape	0	1	-100.00%	1	1	0.00%	2	4	-50.00%
	Robbery - Commercial	0	0		1	0		1	0	
	Robbery - Person	0	0		0	0		0	0	
	Aggravated Assault - Non DV	0	1	-100.00%	1	0		1	3	-66.67%
	Aggravated Assault - DV	0	0		0	1	-100.00%	3	3	0.00%
Violent Total:		0	2	-100.00%	3	2	50.00%	7	10	-30.00%
Property	Burglary - Residential	1	1	0.00%	7	6	16.67%	18	12	50.00%
	Burglary Garage	0	0		0	1	-100.00%	4	11	-63.64%
	Burglary Commercial	0	0		0	1	-100.00%	2	2	0.00%
	Larceny	5	8	-37.50%	33	37	-10.81%	93	84	10.71%
	Vehicle Theft	1	3	-66.67%	8	13	-38.46%	23	12	91.67%
	Arson	0	0		0	0		1	0	
Property Total:		7	12	-41.67%	48	58	-17.24%	141	121	16.53%
Preliminary Part 1 Crime Totals:		7	14	-50.00%	51	60	-15.00%	148	131	12.98%
Current 7 Day Period:		3/6/2022 - 3/12/2022			Prior 7 Day Period:		2/27/2022 - 3/5/2022			
Current 28 Day Period:		2/13/2022 - 3/12/2022			Prior 28 Day Period:		1/16/2022 - 2/12/2022			
Current YTD Day Period:		1/1/2022 - 3/12/2022			Prior YTD Period:		1/1/2021 - 3/12/2021			

Prepared by SPD Crime Analysis Office - Monday, March 14, 2022

NOTE: SPD moved from UCR to the NIBRS reporting standard on 10/4/16 following the transition to a new RMS System. [Numbers on CompStat reports prior to this date should not be used as a comparison to those on this report.](#) Additional info on these reporting standards can be found on the FBI website: <https://ucr.fbi.gov/nibrs-overview>

This chart represents Preliminary counts of selected crime categories from Police Case Reports. Full statistical analysis to determine the confidence level of this data has not been performed. The % change columns on the preliminary counts differ from the percentage change on the NIBRS crime report, sometimes significantly. The CompStat report is designed for operational use and includes only selected NIBRS categories and coding less complex than full NIBRS rules. Official statistics for these and other NIBRS categories can be found on WASPC & FBI websites once available.





City of Spokane
Southeast District (P6)
Selected Crime Codes
2022-03-06 to 2022-03-12
 Prepared By:
 Crime Analysis Unit
 Spokane Police Department

Legend

NIBRS Events

Criminal Homicide	Robbery Person	Burglary Commercial
Rape	Aggravated Assault	Vehicle Prowling
Robbery Commercial	Burglary Residential	Vehicle Theft
Burglary Garage	Arson	SPOKANE POLICE

*Cases Represent LERMS Crime Codes
 Points may indicate multiple events
 Note: Veh Prowl is only Larceny displayed*

For Additional Information on Incidents pertaining to an Area, Trend, or Pattern Contact Information Analysis

0 0.15 0.3 0.6 Miles

Geographic Information System

THIS IS NOT A LEGAL DOCUMENT:
 The information shown on this map is compiled from various sources and is subject to constant revision. Information shown on this map should not be used to determine the location of facilities in relationship to property lines, section lines, streets, etc.

Sunday - Saturday

SE - Southeast District (P6)

3/6/2022 TO 3/12/2022



<u>A/C</u>	<u>Offense Statute</u>	<u>Address</u>	<u>Reported Date</u>	<u>Dist</u>
<u>SPC6LH</u>				
A	RESIDENTIAL BURGLARY	3300 E 11TH AVE	3/8/2022	P6
<u>SPC6SG</u>				
C	THEFT 2D ALL OTHER	5000 S PALOUSE HWY	3/9/2022	P6
C	THEFT 3D FROM MOTOR VEHICLE	2500 E 53RD AVE	3/6/2022	P6
C	THEFT 3D FROM MOTOR VEHICLE	E 40TH AVE / S CUBA ST	3/12/2022	P6
A	THEFT 3D VEHICLE PARTS AND ACCESSORIES	4900 S REGAL ST	3/7/2022	P5
C	THEFT OF A FIREARM FROM MOTOR VEHICLE	3000 E 53RD AVE	3/6/2022	P6
C	THEFT OF MOTOR VEHICLE	3200 E 44TH AVE	3/10/2022	P6

POLICE SUMMARY - Ending: Saturday, March 12, 2022



SW - Southwest District (P7)

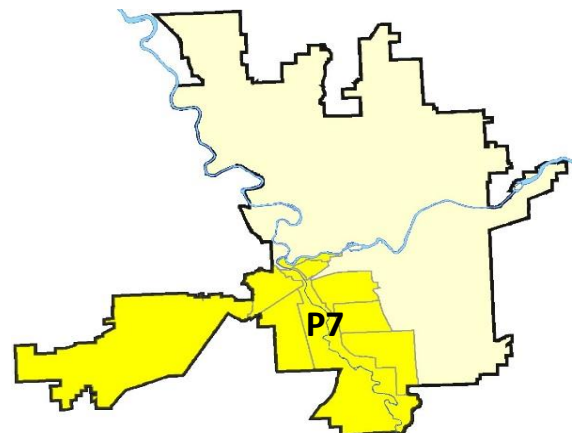
Preliminary IBR Counts

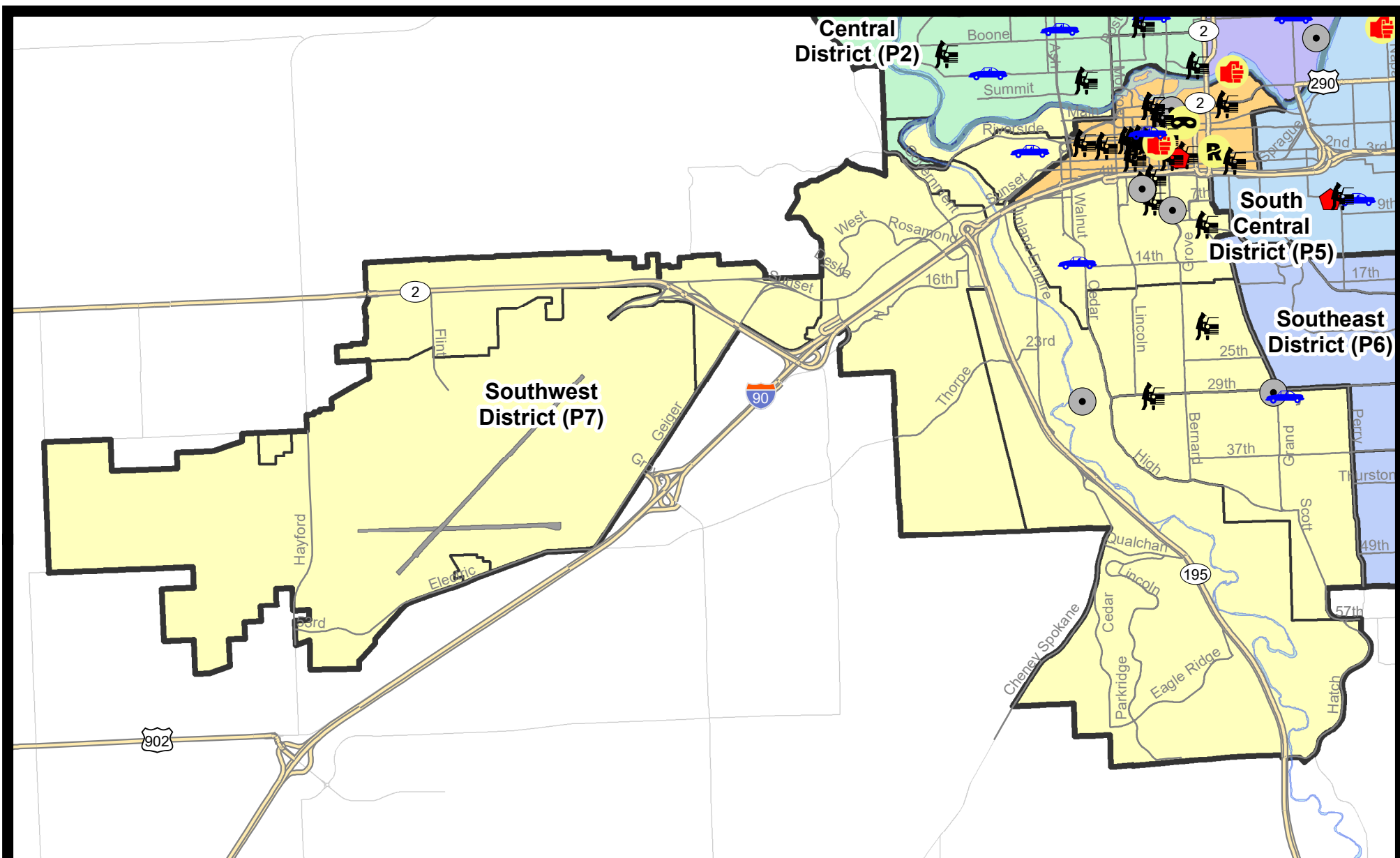
NIBRS Categories (Part 1 Selected)		7 Day Comparison			28 Day Comparison			YTD Comparison		
		Current	Prior	Percent	Current	Prior	Percent	Current	Prior	Percent
Violent	Criminal Homicide	0	1	-100.00%	1	0		1	1	0.00%
	Rape	0	1	-100.00%	1	2	-50.00%	4	5	-20.00%
	Robbery - Commercial	0	0		0	2	-100.00%	2	0	
	Robbery - Person	0	1	-100.00%	2	2	0.00%	5	3	66.67%
	Aggravated Assault - Non DV	0	3	-100.00%	6	4	50.00%	13	7	85.71%
	Aggravated Assault - DV	0	1	-100.00%	2	1	100.00%	3	8	-62.50%
Violent Total:		0	7	-100.00%	12	11	9.09%	28	24	16.67%
Property	Burglary - Residential	0	2	-100.00%	5	3	66.67%	10	18	-44.44%
	Burglary Garage	0	0		1	5	-80.00%	7	12	-41.67%
	Burglary Commercial	4	1	300.00%	5	3	66.67%	10	11	-9.09%
	Larceny	17	37	-54.05%	124	108	14.81%	286	195	46.67%
	Vehicle Theft	3	7	-57.14%	21	17	23.53%	48	23	108.70%
	Arson	0	0		0	0		0	1	-100.00%
Property Total:		24	47	-48.94%	156	136	14.71%	361	260	38.85%
Preliminary Part 1 Crime Totals:		24	54	-55.56%	168	147	14.29%	389	284	36.97%
Current 7 Day Period:		3/6/2022 - 3/12/2022			Prior 7 Day Period:		2/27/2022 - 3/5/2022			
Current 28 Day Period:		2/13/2022 - 3/12/2022			Prior 28 Day Period:		1/16/2022 - 2/12/2022			
Current YTD Day Period:		1/1/2022 - 3/12/2022			Prior YTD Period:		1/1/2021 - 3/12/2021			

Prepared by SPD Crime Analysis Office - Monday, March 14, 2022

NOTE: SPD moved from UCR to the NIBRS reporting standard on 10/4/16 following the transition to a new RMS System. [Numbers on CompStat reports prior to this date should not be used as a comparison to those on this report.](#) Additional info on these reporting standards can be found on the FBI website: <https://ucr.fbi.gov/nibrs-overview>

This chart represents Preliminary counts of selected crime categories from Police Case Reports. Full statistical analysis to determine the confidence level of this data has not been performed. The % change columns on the preliminary counts differ from the percentage change on the NIBRS crime report, sometimes significantly. The CompStat report is designed for operational use and includes only selected NIBRS categories and coding less complex than full NIBRS rules. Official statistics for these and other NIBRS categories can be found on WASPC & FBI websites once available.





City of Spokane
Southwest District (P7)
Selected
Crime Types
2022-03-06 to 2022-03-12
 Prepared By:
 Crime Analysis Unit
 Spokane Police Department

Legend

NIBRS Events



Robbery Commercial

Robbery Person



Aggravated Assault



Burglary Residential



Burglary Garage



Burglary Commercial



Vehicle Prowling



Vehicle Theft



Arson

Cases Represent LERMS Crime Codes
 Points may indicate multiple events
 Note: Veh Prowl is only Larceny category displayed



For Additional Information on Incidents
 pertaining to an Area, Trend, or Pattern
 Contact Information Analysis

0 0.2 0.4 0.6 0.8 1 1.2 1.4 1.6 Miles



THIS IS NOT A LEGAL DOCUMENT:
 The information shown on this map is compiled
 from various sources and is subject to constant
 revision. Information shown on this map should
 not be used to determine the location of facilities
 in relationship to property lines, section lines,
 streets, etc.



Sunday - Saturday

SE - Southwest District (P7)

3/6/2022 TO 3/12/2022



<u>A/C</u>	<u>Offense Statute</u>	<u>Address</u>	<u>Reported Date</u>	<u>Dist</u>
<u>SPD7BA</u>				
C	THEFT OF MOTOR VEHICLE	1900 W PACIFIC AVE	3/9/2022	P7
<u>SPD7CH</u>				
C	BURGLARY 2D COMMERCIAL	300 W 8TH AVE	3/8/2022	P5
C	BURGLARY 2D COMMERCIAL	700 W 5TH AVE	3/9/2022	P5
C	THEFT 2D FROM MOTOR VEHICLE	500 W 4TH AVE	3/9/2022	P7
C	THEFT 2D FROM MOTOR VEHICLE	0 W ROCKWOOD BLVD	3/11/2022	P7
C	THEFT 2D VEHICLE PARTS AND ACCESSORIES	100 W SUMNER AVE	3/7/2022	
C	THEFT 2D VEHICLE PARTS AND ACCESSORIES	1800 W 9TH AVE	3/8/2022	
C	THEFT 3D FROM BUILDING	500 S BERNARD ST	3/10/2022	P7
C	THEFT 3D FROM MOTOR VEHICLE	500 W 7TH AVE	3/6/2022	
C	THEFT 3D FROM MOTOR VEHICLE	W 5TH AVE / S WALL ST	3/8/2022	
C	THEFT 3D SHOPLIFTING	1500 W 10TH AVE	3/8/2022	P7
C	THEFT 3D VEHICLE PARTS AND ACCESSORIES	700 S LINCOLN PL	3/9/2022	P5
C	THEFT 3D VEHICLE PARTS AND ACCESSORIES	300 W 6TH AVE	3/6/2022	
C	THEFT 3D VEHICLE PARTS AND ACCESSORIES	900 W 9TH AVE	3/7/2022	
C	THEFT OF MOTOR VEHICLE	1300 S WALNUT ST	3/8/2022	P7
<u>SPD7CS</u>				
C	BURGLARY 2D COMMERCIAL	500 E 29TH AVE	3/10/2022	P6
C	THEFT 3D FROM MOTOR VEHICLE	600 W 29TH AVE	3/9/2022	P5
C	THEFT 3D VEHICLE PARTS AND ACCESSORIES	800 E 29TH AVE	3/7/2022	P7
C	THEFT OF MOTOR VEHICLE	800 E 29TH AVE	3/7/2022	P6
<u>SPD7GT</u>				
C	THEFT 3D FROM BUILDING	2600 W 15TH AVE	3/9/2022	
<u>SPD7LC</u>				
C	BURGLARY 2D COMMERCIAL	3400 S INLAND EMPIRE WAY	3/7/2022	P7
C	THEFT 2D FROM BUILDING	3400 S INLAND EMPIRE WAY	3/7/2022	P7
<u>SPD7MC</u>				
C	THEFT 3D FROM MOTOR VEHICLE	S PARK DR / S MANITO PARK	3/9/2022	
<u>SPD7WH</u>				
C	IBR Purposes Only - All Other Larceny	S COCHRAN ST / W 8TH AVE	3/7/2022	P7

SPOKANE POLICE DEPARTMENT

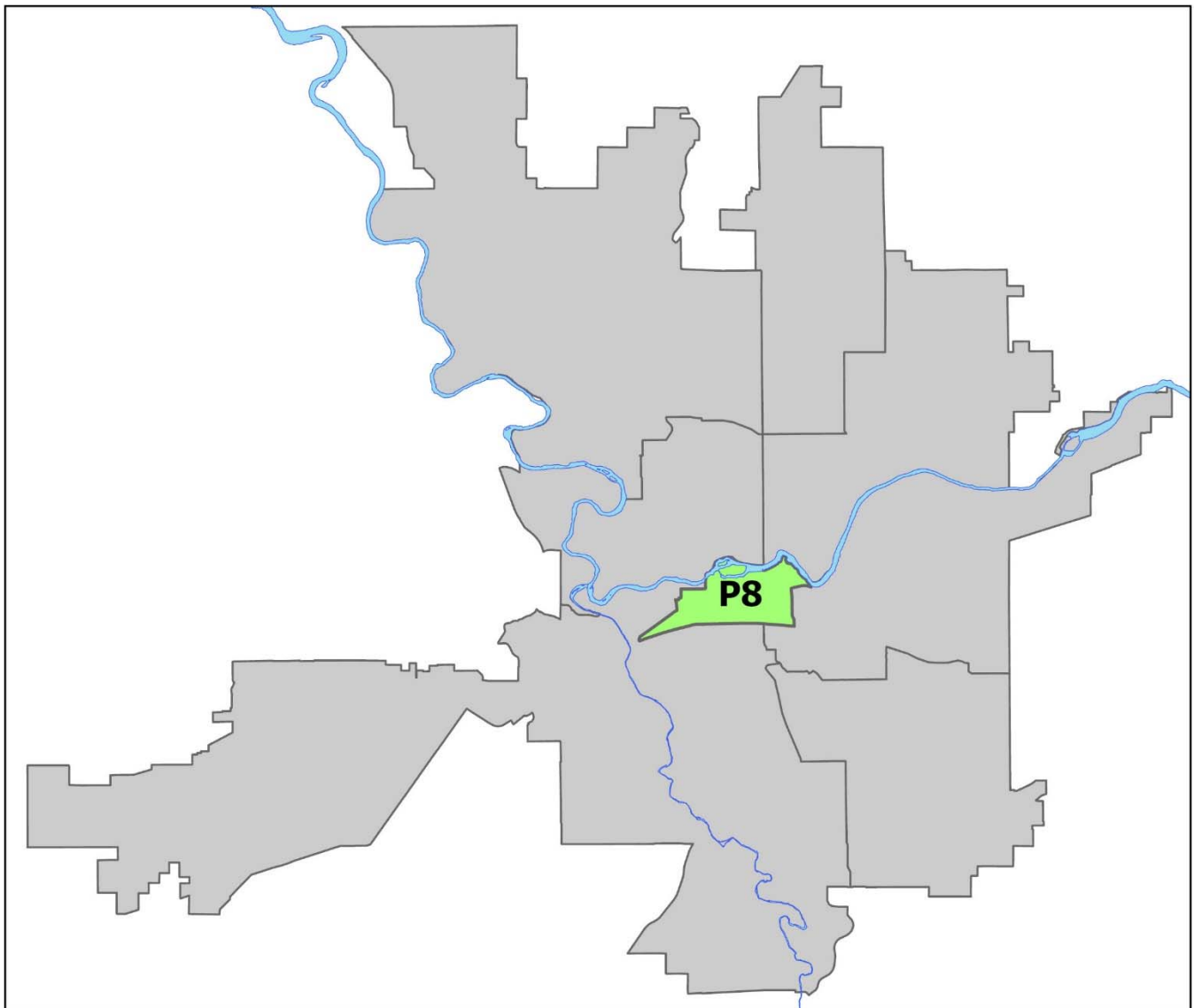
DOWNTOWN

Police Service Area



PSA Commander

Captain David Singley



POLICE SUMMARY - Ending: Saturday, March 12, 2022

DOWNTOWN PRECINCT (P8)



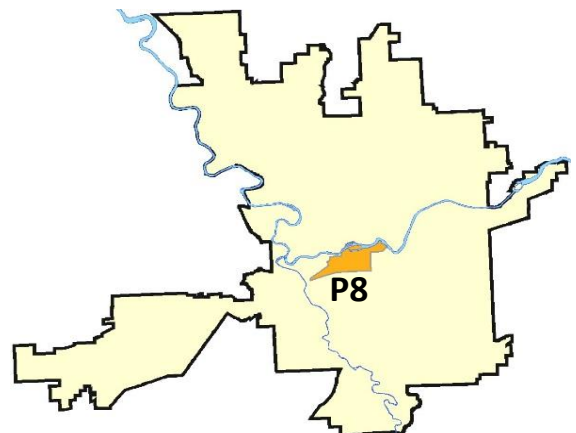
Preliminary IBR Counts

NIBRS Categories (Part 1 Selected)		7 Day Comparison			28 Day Comparison			YTD Comparison		
		Current	Prior	Percent	Current	Prior	Percent	Current	Prior	Percent
Violent	Criminal Homicide	1	0		1	0		1	0	
	Rape	1	0		3	3	0.00%	10	6	66.67%
	Robbery - Commercial	0	0		1	1	0.00%	3	2	50.00%
	Robbery - Person	1	3	-66.67%	5	2	150.00%	8	8	0.00%
	Aggravated Assault - Non DV	2	3	-33.33%	8	8	0.00%	20	16	25.00%
	Aggravated Assault - DV	0	0		1	2	-50.00%	4	5	-20.00%
Violent Total:		5	6	-16.67%	19	16	18.75%	46	37	24.32%
Property	Burglary - Residential	1	0		1	6	-83.33%	9	5	80.00%
	Burglary Garage	0	0		0	0		0	2	-100.00%
	Burglary Commercial	1	1	0.00%	7	6	16.67%	16	19	-15.79%
	Larceny	28	40	-30.00%	163	130	25.38%	358	157	128.03%
	Vehicle Theft	1	3	-66.67%	13	10	30.00%	30	12	150.00%
	Arson	0	0		1	0		1	1	0.00%
Property Total:		31	44	-29.55%	185	152	21.71%	414	196	111.22%
Preliminary Part 1 Crime Totals:		36	50	-28.00%	204	168	21.43%	460	233	97.42%
Current 7 Day Period:		3/6/2022 - 3/12/2022			Prior 7 Day Period:		2/27/2022 - 3/5/2022			
Current 28 Day Period:		2/13/2022 - 3/12/2022			Prior 28 Day Period:		1/16/2022 - 2/12/2022			
Current YTD Day Period:		1/1/2022 - 3/12/2022			Prior YTD Period:		1/1/2021 - 3/12/2021			

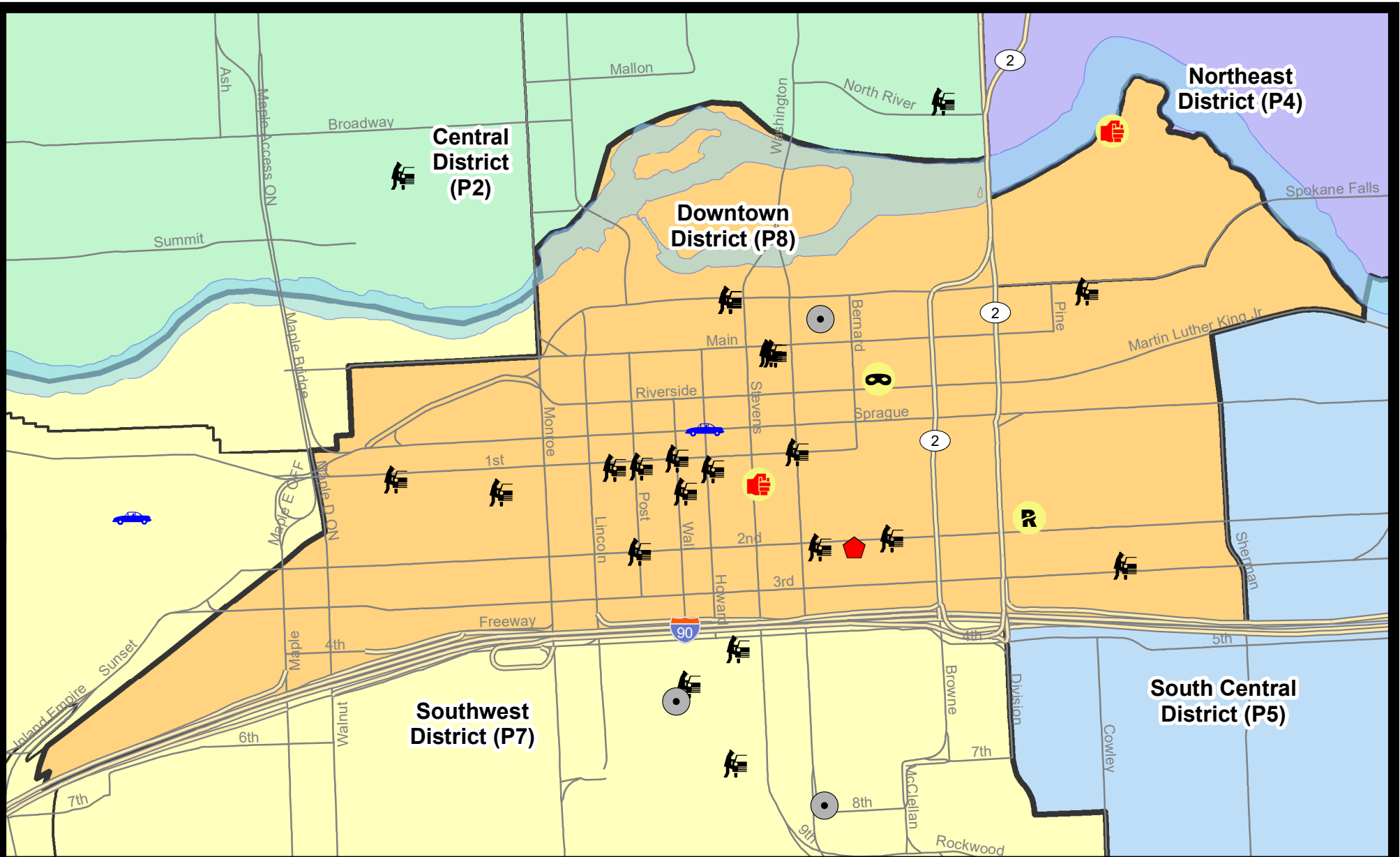
Prepared by SPD Crime Analysis Office - Monday, March 14, 2022

NOTE: SPD moved from UCR to the NIBRS reporting standard on 10/4/16 following the transition to a new RMS System. [Numbers on CompStat reports prior to this date should not be used as a comparison to those on this report.](#) Additional info on these reporting standards can be found on the FBI website: <https://ucr.fbi.gov/nibrs-overview>

This chart represents Preliminary counts of selected crime categories from Police Case Reports. Full statistical analysis to determine the confidence level of this data has not been performed. The % change columns on the preliminary counts differ from the percentage change on the NIBRS crime report, sometimes significantly. The CompStat report is designed for operational use and includes only selected NIBRS categories and coding less complex than full NIBRS rules. Official statistics for these and other NIBRS categories can be found on WASPC & FBI websites once available.



Note: On 2/10/21 a portion of the Police Block SPC5EC became part of the Downtown Precinct (SPD8EC); Consequently activity in P8 will appear higher if compared to printed CompStat reports prior to 2/10/21



City of Spokane
Downtown District (P8)
Selected
Crime Types
2022-03-06 to 2022-03-12
 Prepared By:
Crime Analysis Unit
Spokane Police Department

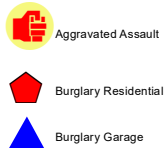
Legend

NIBRS Events



Robbery Commercial


Robbery Person



Aggravated Assault

Burglary Residential

Burglary Garage



Burglary Commercial

Vehicle Prowling

Vehicle Theft

Arson

Cases Represent LERMS Crime Codes
 Points may indicate multiple events
 Note: Veh Prowl is only Larceny category displayed



For Additional Information on Incidents
 pertaining to an Area, Trend, or Pattern
 Contact Information Analysis

0 0.2 Miles



THIS IS NOT A LEGAL DOCUMENT:
 The information shown on this map is compiled
 from various sources and is subject to constant
 revision. Information shown on this map should
 not be used to determine the location of facilities
 in relationship to property lines, section lines,
 streets, etc.



Sunday - Saturday

SW - Downtown District (P8)

3/6/2022 TO 3/12/2022



<u>A/C</u>	<u>Offense Statute</u>	<u>Address</u>	<u>Reported Date</u>	<u>Dist</u>
<u>SPD8EC</u>				
C	RAPE 2D		3/8/2022	P8
C	THEFT 2D FROM MOTOR VEHICLE	200 E 3RD AVE	3/8/2022	P8
C	THEFT 2D VEHICLE PARTS AND ACCESSORIES	400 E SPOKANE FALLS BLVD	3/10/2022	
C	THEFT 3D FROM MOTOR VEHICLE	100 E SPOKANE FALLS BLVD	3/8/2022	P8
C	THEFT 3D SHOPLIFTING	100 S DIVISION ST	3/9/2022	P8
<u>SPD8RS</u>				
C	ASSAULT 2D	100 S STEVENS ST	3/9/2022	P8
C	ASSAULT 2D		3/10/2022	P5
C	BURGLARY 1D FROM RESIDENCE	200 W 2ND AVE	3/10/2022	P7
C	BURGLARY 2D COMMERCIAL	300 W SPOKANE FALLS BLVD	3/12/2022	P8
C	MURDER 2D	S MAPLE ST / W 2ND AVE	3/7/2022	P8
A	ROBBERY 1D CARJACKING	200 W RIVERSIDE AVE	3/7/2022	P8
C	THEFT 1D FROM MOTOR VEHICLE	500 W SPOKANE FALLS BLVD	3/6/2022	
C	THEFT 1D FROM MOTOR VEHICLE	500 W SPOKANE FALLS BLVD	3/7/2022	
C	THEFT 2D ALL OTHER	800 W MAIN AVE	3/7/2022	
C	THEFT 2D FROM BUILDING	0 W SPOKANE FALLS BLVD	3/6/2022	P8
C	THEFT 2D FROM BUILDING	500 W SPRAGUE AVE	3/7/2022	
A	THEFT 2D FROM MOTOR VEHICLE	W 2ND AVE / S MCCLELLAN ST	3/6/2022	P8
C	THEFT 2D FROM MOTOR VEHICLE	100 S HOWARD ST	3/6/2022	
C	THEFT 2D FROM MOTOR VEHICLE	500 W SPOKANE FALLS BLVD	3/7/2022	
C	THEFT 2D FROM MOTOR VEHICLE	500 W SPOKANE FALLS BLVD	3/7/2022	
C	THEFT 2D FROM MOTOR VEHICLE	W 1ST AVE / S WALL ST	3/10/2022	
C	THEFT 3D ALL OTHER	W 1ST AVE / S POST ST	3/8/2022	
C	THEFT 3D CITY FROM MOTOR VEHICLE	W 1ST AVE / S WASHINGTON ST	3/12/2022	P8
C	THEFT 3D FROM MOTOR VEHICLE	100 S WALL ST	3/7/2022	P8
C	THEFT 3D FROM MOTOR VEHICLE	1300 W 1ST AVE	3/7/2022	P8
C	THEFT 3D FROM MOTOR VEHICLE	300 W 2ND AVE	3/8/2022	P8
C	THEFT 3D FROM MOTOR VEHICLE	400 W MAIN AVE	3/6/2022	
C	THEFT 3D FROM MOTOR VEHICLE	W 2ND AVE / S POST ST	3/6/2022	
C	THEFT 3D FROM MOTOR VEHICLE	S MADISON ST / W RAILROAD ALLEY AVE	3/7/2022	
C	THEFT 3D FROM MOTOR VEHICLE	400 W MAIN AVE	3/9/2022	
C	THEFT 3D SHOPLIFTING	400 W SPRAGUE AVE	3/11/2022	P8
C	THEFT 3D SHOPLIFTING	800 W MAIN AVE	3/8/2022	P8
C	THEFT 3D SHOPLIFTING	700 W MAIN AVE	3/7/2022	
C	THEFT OF A FIREARM FROM MOTOR VEHICLE	100 S POST ST	3/6/2022	P8
C	THEFT OF A FIREARM FROM MOTOR VEHICLE	800 W 1ST AVE	3/8/2022	P8
C	THEFT OF MOTOR VEHICLE	N HOWARD ST / W SPRAGUE AVE	3/12/2022	P7

POLICE SUMMARY - Ending: Saturday, March 12, 2022



Other Jurisdiction or Unk District

Preliminary IBR Counts

NIBRS Categories (Part 1 Selected)		7 Day Comparison			28 Day Comparison			YTD Comparison		
		Current	Prior	Percent	Current	Prior	Percent	Current	Prior	Percent
Violent	Criminal Homicide	0	0		0	0		0	0	
	Rape	0	0		0	0		1	1	0.00%
	Robbery - Commercial	0	0		0	0		0	0	
	Robbery - Person	0	0		0	0		0	0	
	Aggravated Assault - Non DV	0	0		0	0		0	0	
	Aggravated Assault - DV	1	0		1	0		2	0	
Violent Total:		1	0		1	0		3	1	200.00%
Property	Burglary - Residential	1	0		1	0		1	0	
	Burglary Garage	0	0		0	0		0	0	
	Burglary Commercial	0	1	-100.00%	1	0		1	0	
	Larceny	3	5	-40.00%	12	4	200.00%	19	5	280.00%
	Vehicle Theft	0	0		1	0		1	4	-75.00%
	Arson	0	0		0	0		0	0	
Property Total:		4	6	-33.33%	15	4	275.00%	22	9	144.44%
Preliminary Part 1 Crime Totals:		5	6	-16.67%	16	4	300.00%	25	10	150.00%
Current 7 Day Period:		3/6/2022 - 3/12/2022			Prior 7 Day Period:		2/27/2022 - 3/5/2022			
Current 28 Day Period:		2/13/2022 - 3/12/2022			Prior 28 Day Period:		1/16/2022 - 2/12/2022			
Current YTD Day Period:		1/1/2022 - 3/12/2022			Prior YTD Period:		1/1/2021 - 3/12/2021			

Prepared by SPD Crime Analysis Office - Monday, March 14, 2022

NOTE: SPD moved from UCR to the NIBRS reporting standard on 10/4/16 following the transition to a new RMS System. [Numbers on CompStat reports prior to this date should not be used as a comparison to those on this report.](#) Additional info on these reporting standards can be found on the FBI website: <https://ucr.fbi.gov/nibrs-overview>

This chart represents Preliminary counts of selected crime categories from Police Case Reports. Full statistical analysis to determine the confidence level of this data has not been performed. The % change columns on the preliminary counts differ from the percentage change on the NIBRS crime report, sometimes significantly. The CompStat report is designed for operational use and includes only selected NIBRS categories and coding less complex than full NIBRS rules. Official statistics for these and other NIBRS categories can be found on WASPC & FBI websites once available.

Sunday - Saturday

3/6/2022 TO 3/12/2022

Other Jurisdiction/Unk District



<u>A/C</u>	<u>Offense Statute</u>	<u>Address</u>	<u>Reported Date</u>	<u>Dist</u>
C	THEFT 3D FROM MOTOR VEHICLE	130 S JEFFERSON	3/8/2022	
C	THEFT 3D FROM MOTOR VEHICLE	521 W 4TH AVE	3/8/2022	
<u>Liberty Lake</u>				
C	ASSAULT 2D	900 N MALVERN RD	3/7/2022	Oth
C	BURGLARY 1D FROM RESIDENCE	900 N MALVERN RD	3/7/2022	Oth
<u>SC13</u>				
C	THEFT 2D FROM MOTOR VEHICLE	8100 N DIVISION ST	3/6/2022	