

SPOKANE POLICE DEPARTMENT

PRELIMINARY CITYWIDE **IBR** CRIME REPORT



Preliminary IBR Counts

CHIEF OF POLICE

Period Ending: Saturday, May 15, 2021

Craig Meidl

NIBRS Categories (Part 1 Selected)	7 Day Comparison			28 Day Comparison			YTD Comparison		
	Current	Prior	Percent	Current	Prior	Percent	Current	Prior	Percent
Violent									
Criminal Homicide	1	0		2	1	100.00%	4	8	-50.00%
Rape	3	7	-57.14%	21	26	-19.23%	105	66	59.09%
Robbery - Commercial	1	0		8	4	100.00%	22	30	-26.67%
Robbery - Person	5	4	25.00%	13	16	-18.75%	70	81	-13.58%
Aggravated Assault - Non DV	9	9	0.00%	31	41	-24.39%	172	156	10.26%
Aggravated Assault - DV	5	4	25.00%	20	26	-23.08%	129	117	10.26%
Violent Total:	24	24	0.00%	95	114	-16.67%	502	458	9.61%
Property									
Burglary - Residential	7	12	-41.67%	47	47	0.00%	237	299	-20.74%
Burglary Garage	12	12	0.00%	36	28	28.57%	154	203	-24.14%
Burglary Commercial	7	6	16.67%	32	29	10.34%	171	198	-13.64%
Larceny	150	157	-4.46%	615	551	11.62%	2954	3384	-12.71%
Vehicle Theft	18	21	-14.29%	74	69	7.25%	345	489	-29.45%
Arson	2	3	-33.33%	14	8	75.00%	38	31	22.58%
Property Total:	196	211	-7.11%	818	732	11.75%	3899	4604	-15.31%
Preliminary Part 1 Crime Totals:	220	235	-6.38%	913	846	7.92%	4401	5062	-13.06%

Current 7 Day Period: 5/9/2021 - 5/15/2021

Prior 7 Day Period: 5/2/2021 - 5/8/2021

Current 28 Day Period: 4/18/2021 - 5/15/2021

Prior 28 Day Period: 3/21/2021 - 4/17/2021

Current YTD Day Period: 1/1/2021 - 5/15/2021

Prior YTD Period: 1/1/2020 - 5/15/2020

Prepared by SPD Crime Analysis Office - Monday, May 17, 2021

NOTE: SPD moved from UCR to the NIBRS reporting standard on 10/4/16 following the transition to a new RMS System. Numbers on CompStat reports prior to this date should not be used as a comparison to those on this report. Additional info on these reporting standards can be found on the FBI website: <https://ucr.fbi.gov/nibrs-overview>

This chart represents Preliminary counts of selected crime categories from Police Case Reports. Full statistical analysis to determine the confidence level of this data has not been performed. The % change columns on the preliminary counts differ from the percentage change on the NIBRS crime report, sometimes significantly. The CompStat report is designed for operational use and includes only selected NIBRS categories and coding less complex than full NIBRS rules. Official statistics for these and other NIBRS categories can be found on WASPC & FBI websites once available.



SPOKANE POLICE DEPARTMENT



SOUTH **Police Service Area**

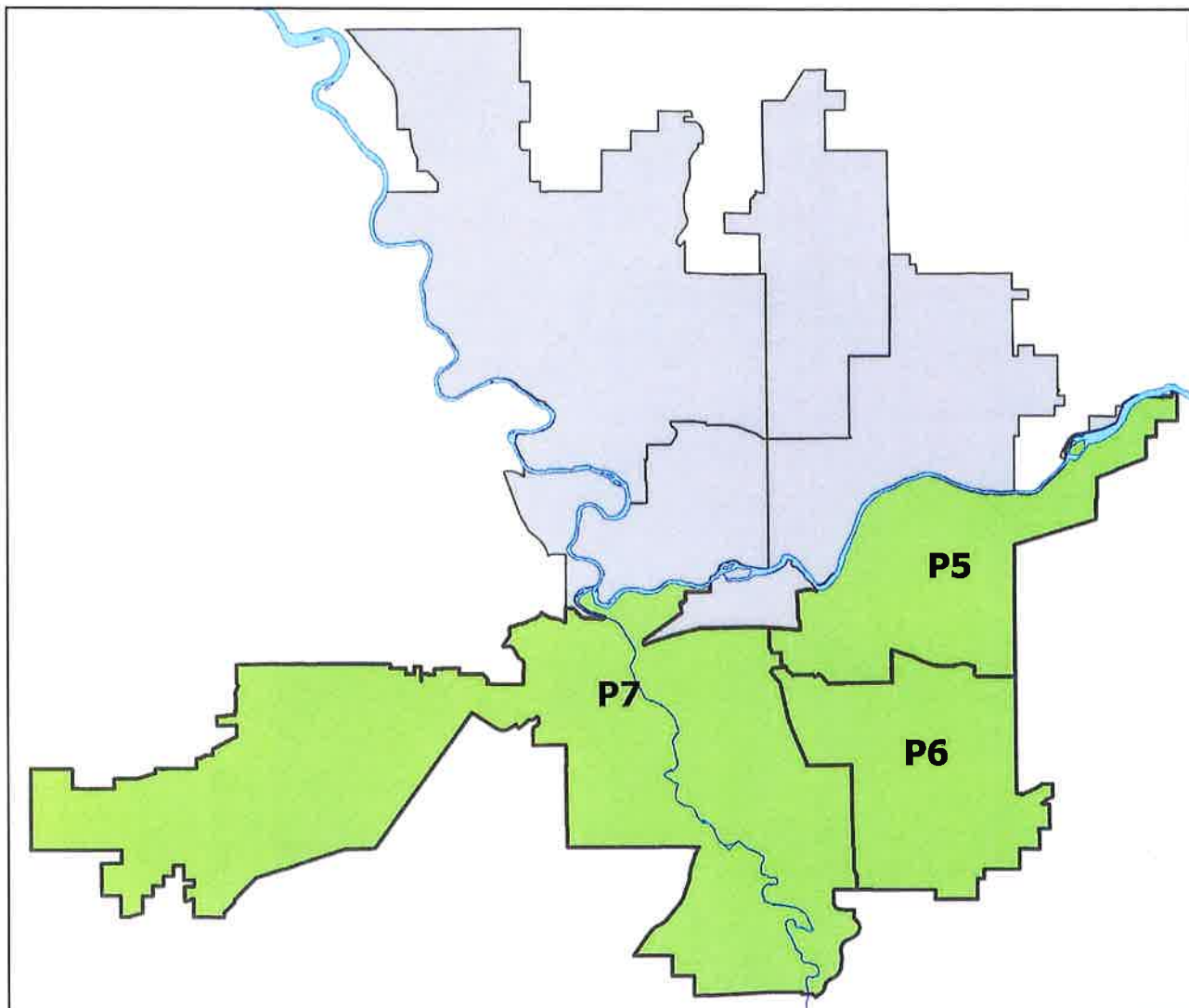
PSA Commander

Captain Brad Arleth

South Central District (P5)

Southeast District (P6)

Southwest District (P7)



SOUTH PRECINCT (P5, P6, and P7)



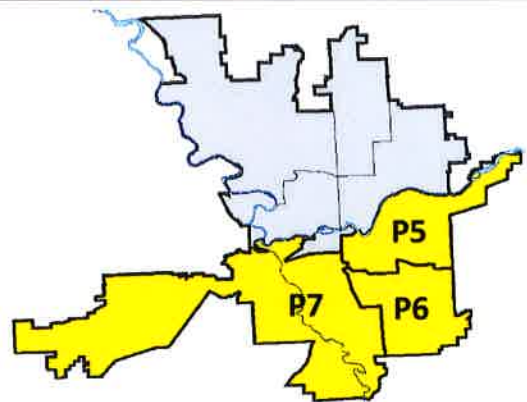
Preliminary IBR Counts

NIBRS Categories (Part 1 Selected)	7 Day Comparison			28 Day Comparison			YTD Comparison		
	Current	Prior	Percent	Current	Prior	Percent	Current	Prior	Percent
Violent									
Criminal Homicide	0	0		0	0		1	1	0.00%
Rape	1	3	-66.67%	7	10	-30.00%	37	19	94.74%
Robbery - Commercial	0	0		1	1	0.00%	2	6	-66.67%
Robbery - Person	0	1	-100.00%	3	3	0.00%	13	19	-31.58%
Aggravated Assault - Non DV	4	2	100.00%	10	16	-37.50%	51	38	34.21%
Aggravated Assault - DV	1	1	0.00%	6	8	-25.00%	40	45	-11.11%
Violent Total:	6	7	-14.29%	27	38	-28.95%	144	128	12.50%
Property									
Burglary - Residential	0	5	-100.00%	14	19	-26.32%	76	107	-28.97%
Burglary Garage	3	0		9	11	-18.18%	52	78	-33.33%
Burglary Commercial	2	4	-50.00%	14	3	366.67%	46	67	-31.34%
Larceny	48	38	26.32%	163	168	-2.98%	814	988	-17.61%
Vehicle Theft	8	7	14.29%	23	23	0.00%	108	153	-29.41%
Arson	0	1	-100.00%	6	2	200.00%	11	11	0.00%
Property Total:	61	55	10.91%	229	226	1.33%	1107	1404	-21.15%
Preliminary Part 1 Crime Totals:	67	62	8.06%	256	264	-3.03%	1251	1532	-18.34%
Current 7 Day Period:	5/9/2021 - 5/15/2021			Prior 7 Day Period:	5/2/2021 - 5/8/2021				
Current 28 Day Period:	4/18/2021 - 5/15/2021			Prior 28 Day Period:	3/21/2021 - 4/17/2021				
Current YTD Day Period:	1/1/2021 - 5/15/2021			Prior YTD Period:	1/1/2020 - 5/15/2020				

Prepared by SPD Crime Analysis Office - Monday, May 17, 2021

NOTE: SPD moved from UCR to the NIBRS reporting standard on 10/4/16 following the transition to a new RMS System. Numbers on CompStat reports prior to this date should not be used as a comparison to those on this report. Additional info on these reporting standards can be found on the FBI website: <https://ucr.fbi.gov/nibrs-overview>

This chart represents Preliminary counts of selected crime categories from Police Case Reports. Full statistical analysis to determine the confidence level of this data has not been performed. The % change columns on the preliminary counts differ from the percentage change on the NIBRS crime report, sometimes significantly. The CompStat report is designed for operational use and includes only selected NIBRS categories and coding less complex than full NIBRS rules. Official statistics for these and other NIBRS categories can be found on WASPC & FBI websites once available.





SW - Southwest District (P7)

Preliminary IBR Counts

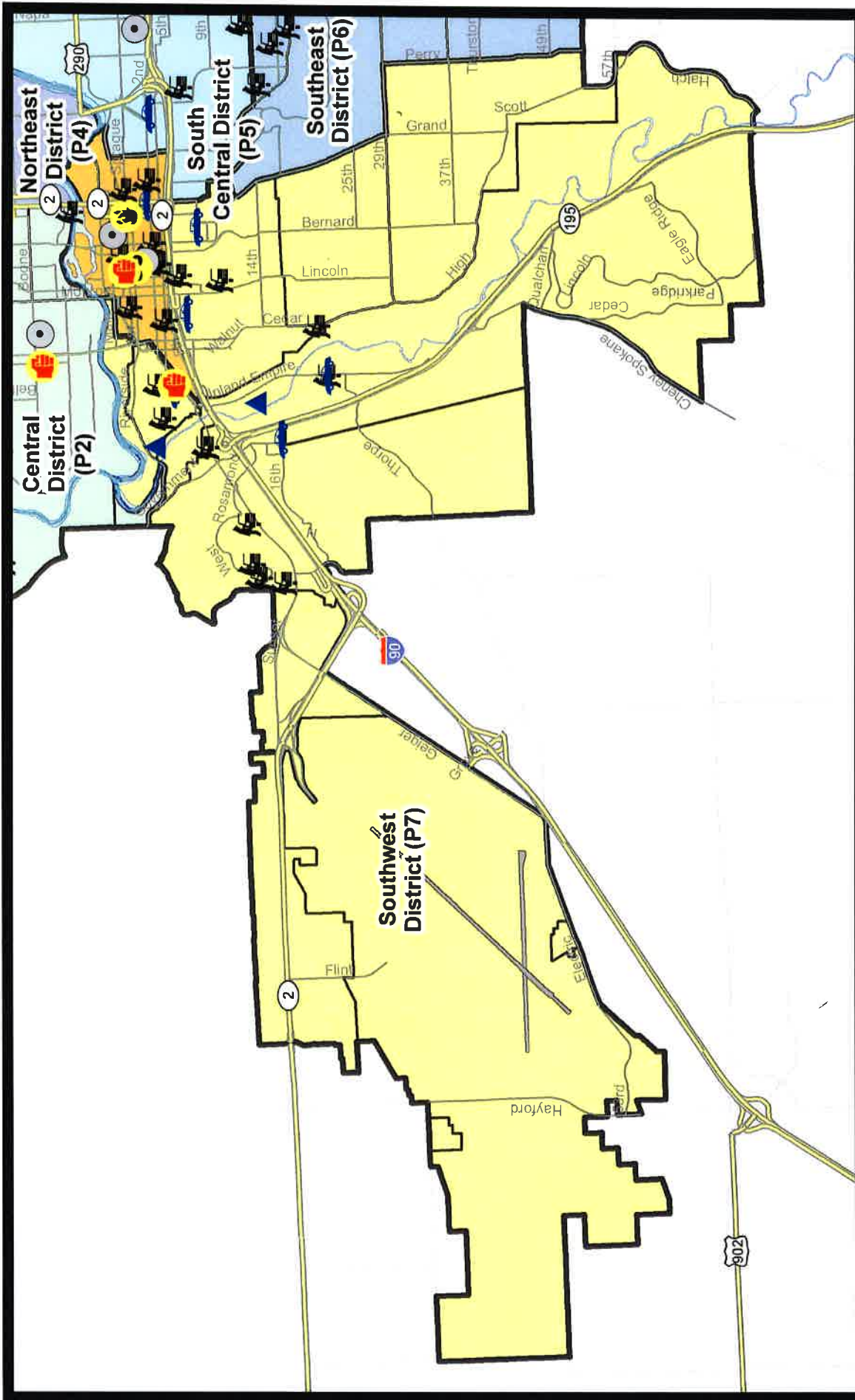
NIBRS Categories (Part 1 Selected)		7 Day Comparison			28 Day Comparison			YTD Comparison		
		Current	Prior	Percent	Current	Prior	Percent	Current	Prior	Percent
Violent	Criminal Homicide	0	0		0	0		1	0	
	Rape	0	2	-100.00%	3	5	-40.00%	15	12	25.00%
	Robbery - Commercial	0	0		1	1	0.00%	2	2	0.00%
	Robbery - Person	0	1	-100.00%	1	1	0.00%	6	9	-33.33%
	Aggravated Assault - Non DV	1	1	0.00%	6	6	0.00%	21	13	61.54%
	Aggravated Assault - DV	0	1	-100.00%	2	4	-50.00%	16	13	23.08%
Violent Total:		1	5	-80.00%	13	17	-23.53%	61	49	24.49%
Property	Burglary - Residential	0	1	-100.00%	8	5	60.00%	32	42	-23.81%
	Burglary Garage	2	0		6	5	20.00%	24	28	-14.29%
	Burglary Commercial	0	2	-100.00%	7	1	600.00%	20	29	-31.03%
	Larceny	21	17	23.53%	70	68	2.94%	347	446	-22.20%
	Vehicle Theft	6	2	200.00%	13	12	8.33%	50	61	-18.03%
	Arson	0	0		2	0		3	4	-25.00%
Property Total:		29	22	31.82%	106	91	16.48%	476	610	-21.97%
Preliminary Part 1 Crime Totals:		30	27	11.11%	119	108	10.19%	537	659	-18.51%
Current 7 Day Period:		5/9/2021 - 5/15/2021			Prior 7 Day Period:		5/2/2021 - 5/8/2021			
Current 28 Day Period:		4/18/2021 - 5/15/2021			Prior 28 Day Period:		3/21/2021 - 4/17/2021			
Current YTD Day Period:		1/1/2021 - 5/15/2021			Prior YTD Period:		1/1/2020 - 5/15/2020			

Prepared by SPD Crime Analysis Office - Monday, May 17, 2021

NOTE: SPD moved from UCR to the NIBRS reporting standard on 10/4/16 following the transition to a new RMS System. Numbers on CompStat reports prior to this date should not be used as a comparison to those on this report. Additional info on these reporting standards can be found on the FBI website: <https://ucr.fbi.gov/nibrs-overview>

This chart represents Preliminary counts of selected crime categories from Police Case Reports. Full statistical analysis to determine the confidence level of this data has not been performed. The % change columns on the preliminary counts differ from the percentage change on the NIBRS crime report, sometimes significantly. The CompStat report is designed for operational use and includes only selected NIBRS categories and coding less complex than full NIBRS rules. Official statistics for these and other NIBRS categories can be found on WASPC & FBI websites once available.





City of Spokane
Southwest District (P7)
Selected
Crime Types
2021-05-09 to 2021-05-15
 Prepared By:
 Crime Analysis Unit
 Spokane Police Department



Legend

	MERS Events		Robbery Commercial		Aggravated Assault		Burglary Commercial
	Criminal Homicide		Robbery Residential		Burglary Residential		Vehicle Prowling
	Rape		Burglary Commercial		Burglary Residential		Vehicle Theft
	Arson		Robbery Person		Burglary Garage		Spokane Police

Cases Represent LERMS Crime Codes
 Points may indicate multiple events
 Note: Yeh Prowl is only Larceny category displayed

For Additional Information on Incidents pertaining to an Area, Trend, or Pattern Contact Information Analyst

SPokane

0 0.2 0.4 0.6 0.8 1 1.2 1.4 1.6 Miles

N
W E S

THIS IS NOT A LEGAL DOCUMENT.
 The information shown on this map is compiled from various sources and is subject to constant revision. Information shown on this map should not be used to determine the location of facilities or to determine property lines. Action lines are shown.